

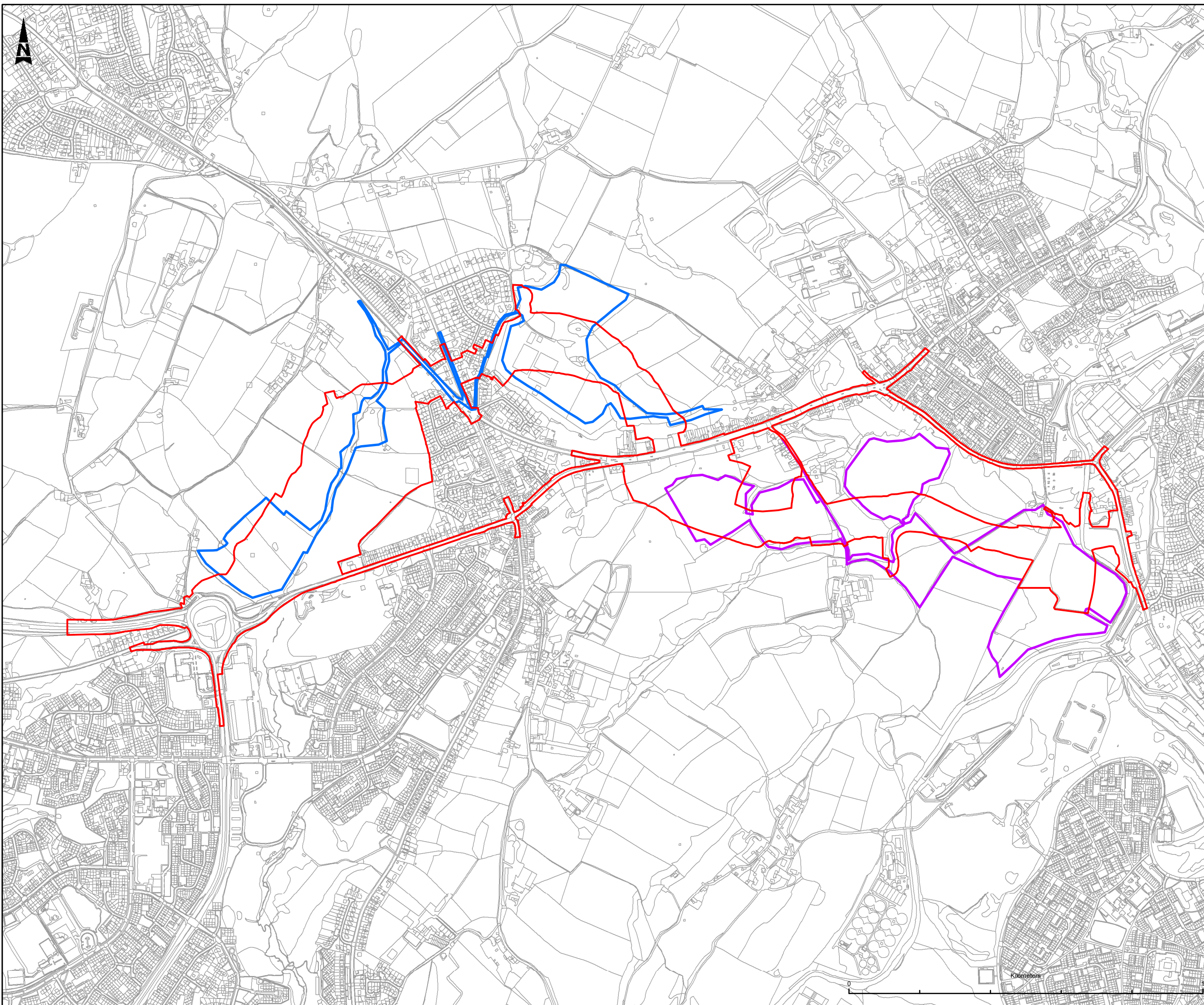
**A57 Link Roads  
TR010034**

**6.4 Environmental Statement  
Figure 8.6i Breeding Bird Survey Plan**

APFP Regulation 5(2)(a)

Planning Act 2008 Infrastructure Planning (Applications: Prescribed  
Forms and Procedure) Regulations 2009





**LEGEND**

- ▭ DEVELOPMENT CONSENT ORDER (DCO) BOUNDARY
- ▭ NORTH TRANSECT
- ▭ SOUTH TRANSECT

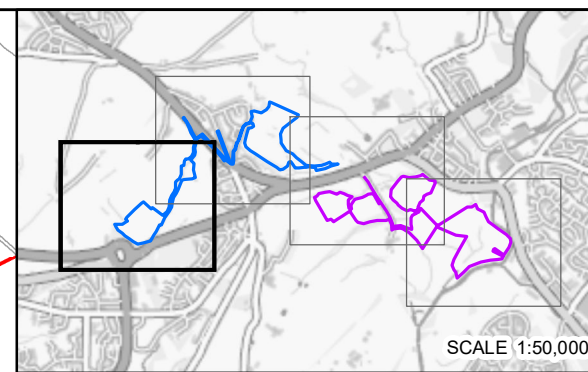
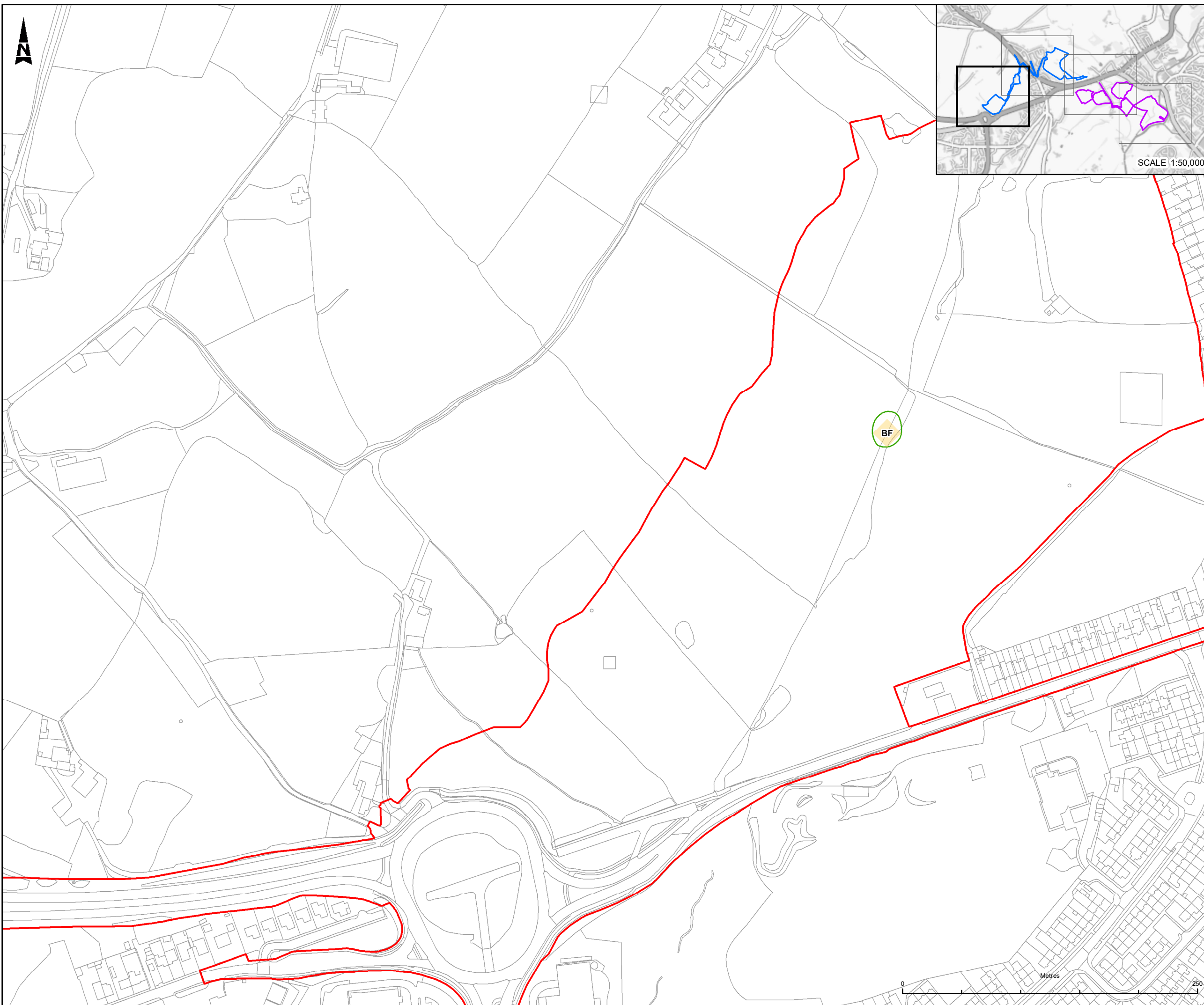
This map is reproduced from Ordnance Survey material with the permission of Ordnance Survey on behalf of the controller of Her Majesty's Stationery Office. © Crown Copyright. Unauthorised reproduction infringes Crown copyright and may lead to prosecution or civil proceedings.  
 CLIENT NAME: Highways England LICENCE NUMBER: 100030649

Description			
Status	Revision	Issue Date	
Description			
Status	Revision	Issue Date	
Description			
Status	Revision	Issue Date	
Description DCO SUBMISSION			
Status	A4	Revision P01	Issue Date 14/06/21
Drawn	Checked	Reviewed	Authorised
LA	RB	LY	MR
Drawing Suitability			Status
DCO SUBMISSION			A4



Client			
<b>highways england</b>			
Scheme Name			
A57 LINK ROADS			
Drawing Title			
FIGURE 8.6 BREEDING BIRD SURVEY PLAN TRANSECTS			
PINS Ref. No.			
TR010034/APP/6.4			
Drawing Number			
Scheme	Originator	Volume	
HE551473	BBA	EGN	
Location		Type	Role
A57_AL_SCHEME		DR	LE
		Number	
		060435	
Scale	Original Size	Rev	
1:10,000	A3	P01	





- LEGEND**
- DEVELOPMENT CONSENT ORDER (DCO) BOUNDARY
  - NORTH TRANSECT
  - SOUTH TRANSECT
- BEHAVIOURS**
- BF** BULLFINCH RECORD
  - ALARM CALL
  - CALLING
  - fd** CARRYING FOOD
  - mat** CARRYING NEST MATERIAL
  - fam** FAMILY
  - \* OCCUPIED NEST
  - SINGING
- SITE VISIT**
- ◆ SITE VISIT 1
  - ◆ SITE VISIT 2
  - ◆ SITE VISIT 3
  - ◆ SITE VISIT 4
  - ◆ SITE VISIT 5
  - ◆ SITE VISIT 6
- BIRD LINK**
- FLIGHT DIRECTION
  - SAME INDIVIDUAL
  - DIFFERENT INDIVIDUALS
  - UNCERTAIN IF SAME OR DIFFERENT INDIVIDUALS
- TERRITORIES WITHIN 100M**
- CONFIRMED BREEDING
  - PROBABLE BREEDING
  - POSSIBLE BREEDING

This map is reproduced from Ordnance Survey material with the permission of Ordnance Survey on behalf of the controller of Her Majesty's Stationery Office. © Crown Copyright. Unauthorised reproduction infringes Crown copyright and may lead to prosecution or civil proceedings.  
 CLIENT NAME: Highways England LICENCE NUMBER: 100030649

Description			
Status	Revision	Issue Date	
Description			
Status	Revision	Issue Date	
Description			
Status	Revision	Issue Date	
Description DCO SUBMISSION			
Status	A4	Revision P01	Issue Date 14/06/21
Drawn	Checked	Reviewed	Authorised
LA	RB	LY	MR
Drawing Suitability			Status
DCO SUBMISSION			A4

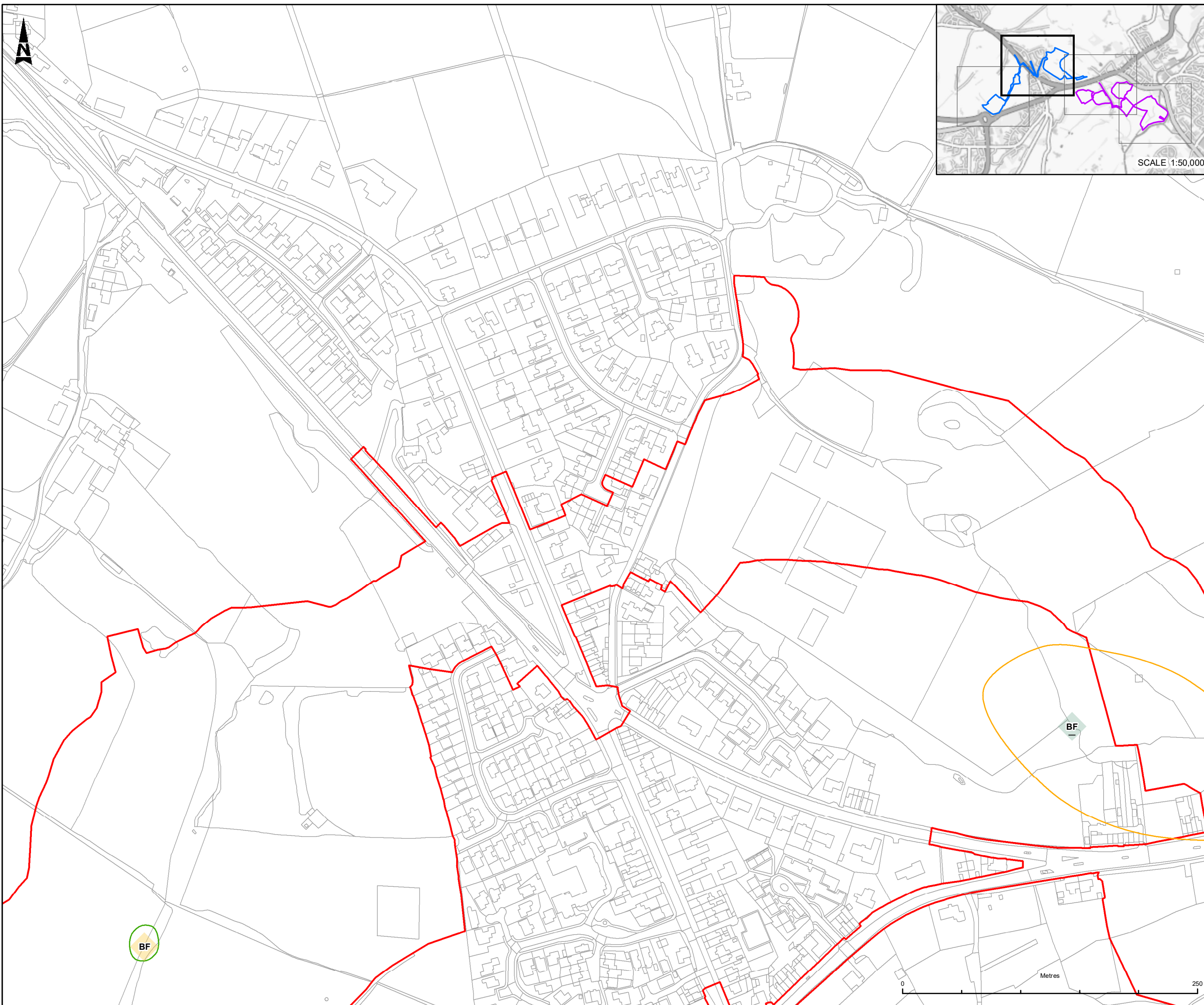
Scheme Name  
A57 LINK ROADS

Drawing Title  
FIGURE 8.6  
BREEDING BIRD SURVEY PLAN  
BULLFINCH  
PAGE 1 OF 4

PINS Ref. No.  
TR010034/APP/6.4

Drawing Number	Originator	Volume
HE551473 - BBA - EGN -		
A57_AL_SCHEME - DR - LE -		060435
Location	Type	Role
Scale	Original Size	Rev
1:3,000	A3	P01





**LEGEND**

- DEVELOPMENT CONSENT ORDER (DCO) BOUNDARY
- NORTH TRANSECT
- SOUTH TRANSECT

**BEHAVIOURS**

- BF** BULLFINCH RECORD
- ALARM CALL
- CALLING
- fd** CARRYING FOOD
- mat** CARRYING NEST MATERIAL
- fam** FAMILY
- \* OCCUPIED NEST
- SINGING

**SITE VISIT**

- ◆ SITE VISIT 1
- ◆ SITE VISIT 2
- ◆ SITE VISIT 3
- ◆ SITE VISIT 4
- ◆ SITE VISIT 5
- ◆ SITE VISIT 6

**BIRD LINK**

- FLIGHT DIRECTION
- SAME INDIVIDUAL
- DIFFERENT INDIVIDUALS
- UNCERTAIN IF SAME OR DIFFERENT INDIVIDUALS

**TERRITORIES WITHIN 100M**

- CONFIRMED BREEDING
- PROBABLE BREEDING
- POSSIBLE BREEDING

This map is reproduced from Ordnance Survey material with the permission of Ordnance Survey on behalf of the controller of Her Majesty's Stationery Office. © Crown Copyright. Unauthorised reproduction infringes Crown copyright and may lead to prosecution or civil proceedings.  
CLIENT NAME: Highways England LICENCE NUMBER: 100030649

Description			
Status	Revision	Issue Date	
Description			
Status	Revision	Issue Date	
Description			
Status	Revision	Issue Date	
Description DCO SUBMISSION			
Status	A4	Revision P01	Issue Date 14/06/21
Drawn	LA	Checked	RB
Reviewed	LY	Authorised	MR
Drawing Suitability			Status
DCO SUBMISSION			A4

**Client**

**Scheme Name**

A57 LINK ROADS

**Drawing Title**

FIGURE 8.6  
BREEDING BIRD SURVEY PLAN  
BULLFINCH  
PAGE 2 OF 4

**PINS Ref. No.**

TR010034/APP/6.4

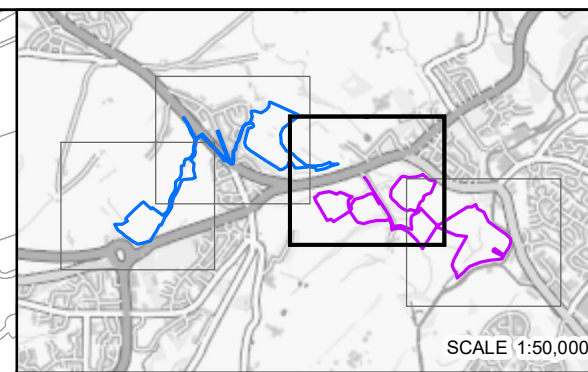
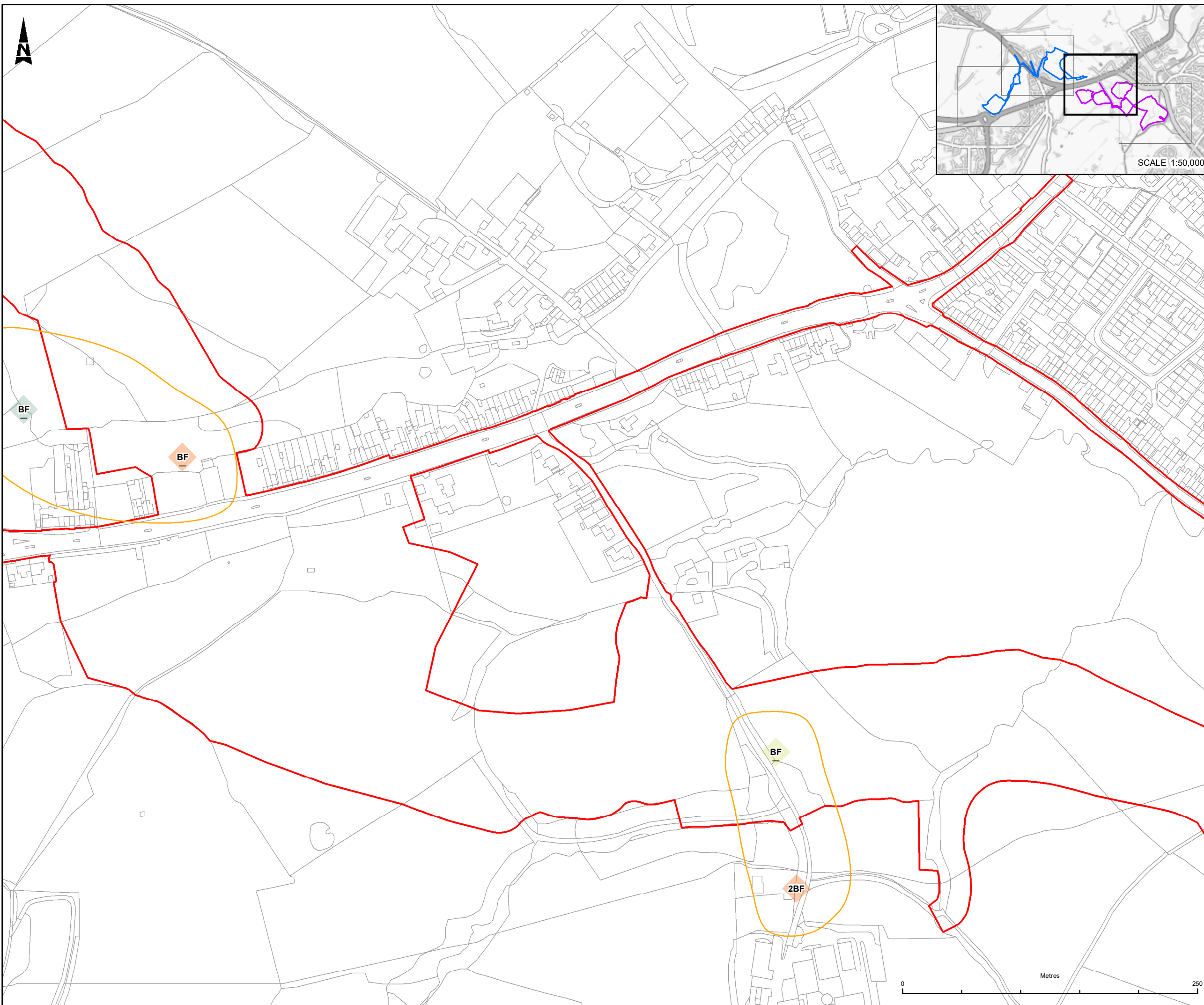
<b>Drawing Number</b>	<b>Originator</b>	<b>Volume</b>
HE551473 - BBA - EGN -		
<b>Location</b>	<b>Type</b>	<b>Role</b>
A57_AL_SCHEME - DR - LE -		
<b>Scale</b>	<b>Original Size</b>	<b>Rev.</b>
1:3,000	A3	P01

**BF**

**BF**







- LEGEND**
- DEVELOPMENT CONSENT ORDER (DCO) BOUNDARY
  - NORTH TRANSECT
  - SOUTH TRANSECT
- BEHAVIOURS**
- BF** BULLFINCH RECORD
  - ALARM CALL
  - CALLING
  - fd** CARRYING FOOD
  - mat** CARRYING NEST MATERIAL
  - fam** FAMILY
  - \* OCCUPIED NEST
  - SINGING
- SITE VISIT**
- ◆ SITE VISIT 1
  - ◆ SITE VISIT 2
  - ◆ SITE VISIT 3
  - ◆ SITE VISIT 4
  - ◆ SITE VISIT 5
  - ◆ SITE VISIT 6
- BIRD LINK**
- FLIGHT DIRECTION
  - SAME INDIVIDUAL
  - DIFFERENT INDIVIDUALS
  - UNCERTAIN IF SAME OR DIFFERENT INDIVIDUALS
- TERRITORIES WITHIN 100M**
- CONFIRMED BREEDING
  - PROBABLE BREEDING
  - POSSIBLE BREEDING

This map is reproduced from Ordnance Survey material with the permission of Ordnance Survey on behalf of the controller of Her Majesty's Stationery Office. © Crown Copyright. Unauthorised reproduction infringes Crown copyright and may lead to prosecution or civil proceedings.  
 CLIENT NAME: Highways England LICENCE NUMBER: 100030649

Description			
Status	Revision	Issue Date	
Description			
Status	Revision	Issue Date	
Description			
Status	Revision	Issue Date	
Description DCO SUBMISSION			
Status	A4	Revision P01	Issue Date 14/06/21
Drawn	LA	Checked	RB
Reviewed	LY	Authorised	MR
Drawing Suitability	DCO SUBMISSION		Status A4

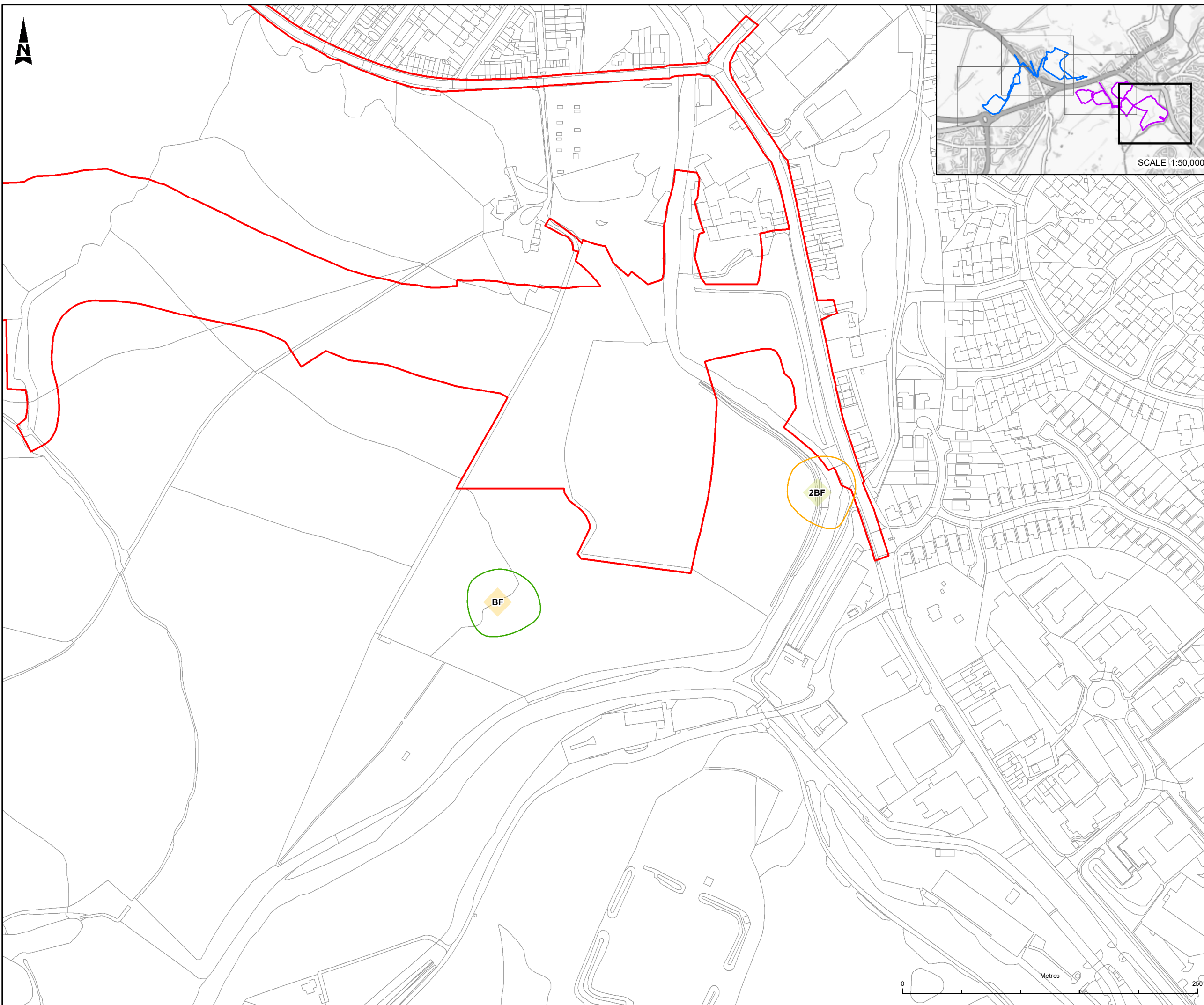
Scheme Name  
**A57 LINK ROADS**

Drawing Title  
**FIGURE 8.6  
BREEDING BIRD SURVEY PLAN  
BULLFINCH  
PAGE 3 OF 4**

PINS Ref. No.  
**TR010034/APP/6.4**

Drawing Number	Originator	Volume
HE551473	BBA	EGN
Location	Type	Role
A57_AL_SCHEME	DR	LE
Scale	Original Size	Rev
1:3,000	A3	P01





**LEGEND**

- DEVELOPMENT CONSENT ORDER (DCO) BOUNDARY
- NORTH TRANSECT
- SOUTH TRANSECT

**BEHAVIOURS**

- BF** BULLFINCH RECORD
- ALARM CALL
- CALLING
- fd** CARRYING FOOD
- mat** CARRYING NEST MATERIAL
- fam** FAMILY
- \* OCCUPIED NEST
- SINGING

**SITE VISIT**

- ◆ SITE VISIT 1
- ◆ SITE VISIT 2
- ◆ SITE VISIT 3
- ◆ SITE VISIT 4
- ◆ SITE VISIT 5
- ◆ SITE VISIT 6

**BIRD LINK**

- FLIGHT DIRECTION
- SAME INDIVIDUAL
- DIFFERENT INDIVIDUALS
- UNCERTAIN IF SAME OR DIFFERENT INDIVIDUALS

**TERRITORIES WITHIN 100M**

- CONFIRMED BREEDING
- PROBABLE BREEDING
- POSSIBLE BREEDING

This map is reproduced from Ordnance Survey material with the permission of Ordnance Survey on behalf of the controller of Her Majesty's Stationery Office. © Crown Copyright. Unauthorised reproduction infringes Crown copyright and may lead to prosecution or civil proceedings.  
 CLIENT NAME: Highways England LICENCE NUMBER: 100030649

Description			
Status	Revision	Issue Date	
Description			
Status	Revision	Issue Date	
Description			
Status	Revision	Issue Date	
Description DCO SUBMISSION			
Status	A4	Revision P01	Issue Date 14/06/21
Drawn	LA	Checked	RB
Reviewed	LY	Authorised	MR
Drawing Suitability			Status
DCO SUBMISSION			A4

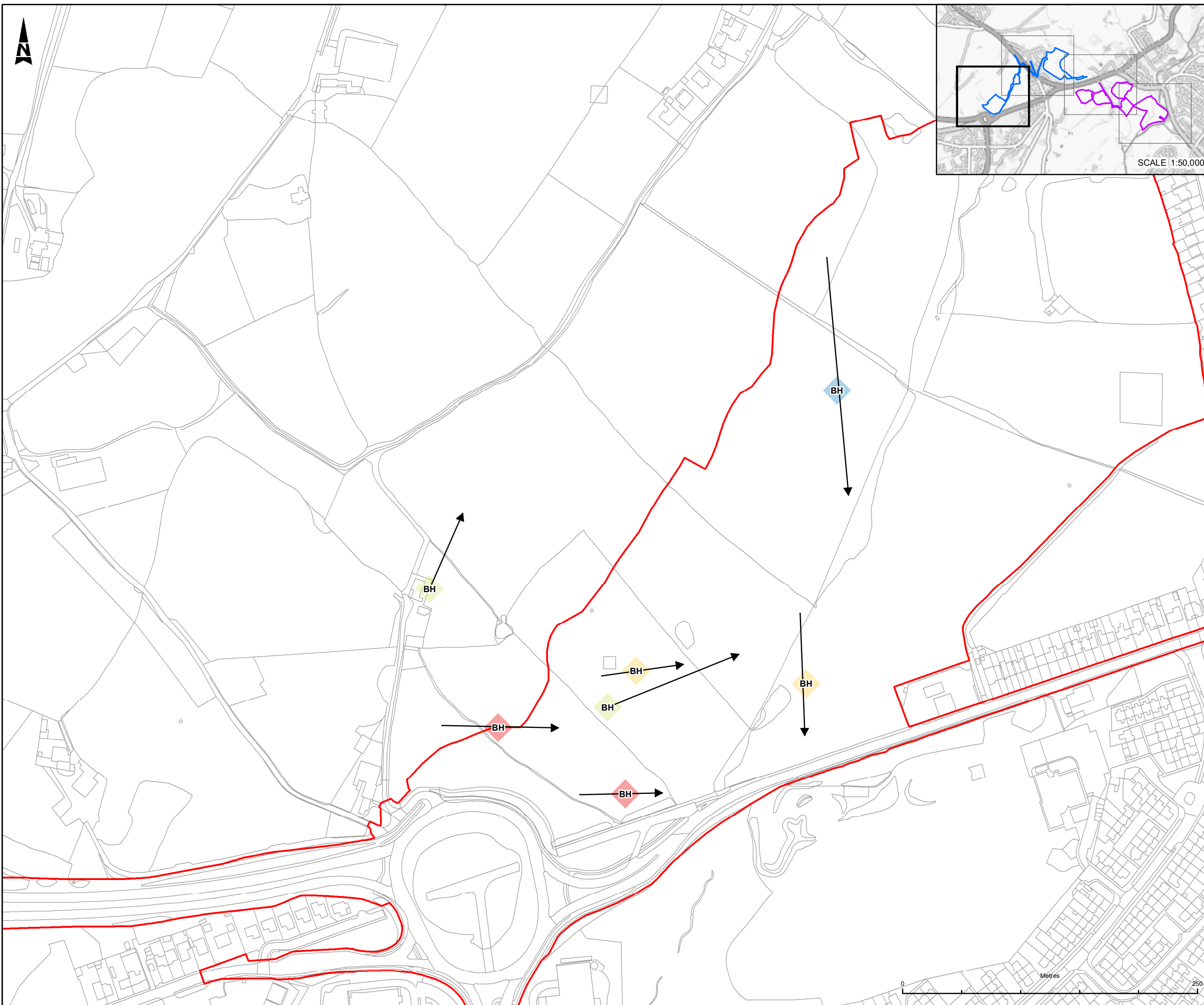
Scheme Name  
A57 LINK ROADS

Drawing Title  
FIGURE 8.6  
BREEDING BIRD SURVEY PLAN  
BULLFINCH  
PAGE 4 OF 4

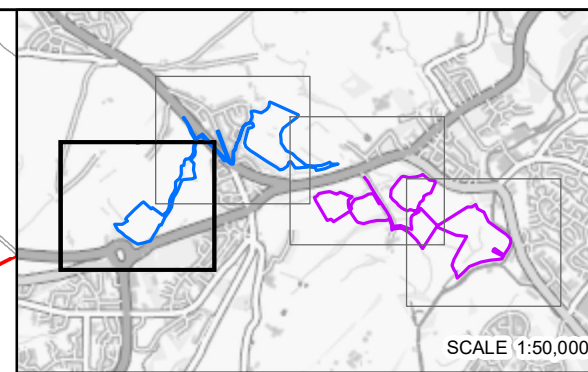
PINS Ref. No.  
TR010034/APP/6.4

Drawing Number	Originator	Volume
HE551473	BBA - EGN -	
Location	Type	Number
A57_AL_SCHEME - DR - LE -		060435
Scale	Original Size	Rev
1:3,000	A3	P01





- LEGEND**
- DEVELOPMENT CONSENT ORDER (DCO) BOUNDARY
  - NORTH TRANSECT
  - SOUTH TRANSECT
- BEHAVIOURS**
- BH** BLACK-HEADED GULL RECORD
  - ALARM CALL
  - CALLING
  - fd** CARRYING FOOD
  - mat** CARRYING NEST MATERIAL
  - fam** FAMILY
  - \* OCCUPIED NEST
  - SINGING
- SITE VISIT**
- ◆ SITE VISIT 1
  - ◆ SITE VISIT 2
  - ◆ SITE VISIT 3
  - ◆ SITE VISIT 4
  - ◆ SITE VISIT 5
  - ◆ SITE VISIT 6
- BIRD LINK**
- FLIGHT DIRECTION
  - SAME INDIVIDUAL
  - DIFFERENT INDIVIDUALS
  - UNCERTAIN IF SAME OR DIFFERENT INDIVIDUALS
- TERRITORIES WITHIN 100M**
- CONFIRMED BREEDING
  - PROBABLE BREEDING
  - POSSIBLE BREEDING



This map is reproduced from Ordnance Survey material with the permission of Ordnance Survey on behalf of the controller of Her Majesty's Stationery Office. © Crown Copyright. Unauthorised reproduction infringes Crown copyright and may lead to prosecution or civil proceedings.  
 CLIENT NAME: Highways England LICENCE NUMBER: 100030649

Description			
Status	Revision	Issue Date	
Description			
Status	Revision	Issue Date	
Description			
Status	Revision	Issue Date	
Description DCO SUBMISSION			
Status	A4	Revision P01	Issue Date 14/06/21
Drawn	Checked	Reviewed	Authorised
LA	RB	LY	MR
Drawing Suitability			Status
DCO SUBMISSION			A4

Scheme Name  
**A57 LINK ROADS**

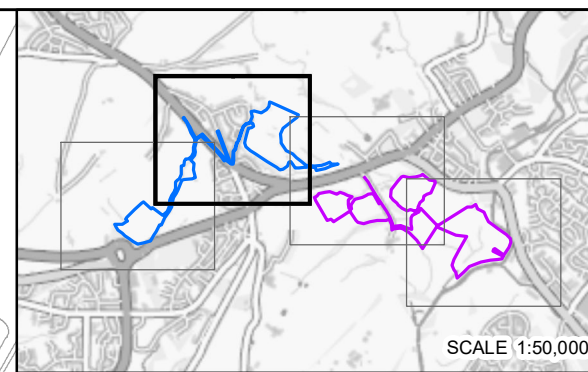
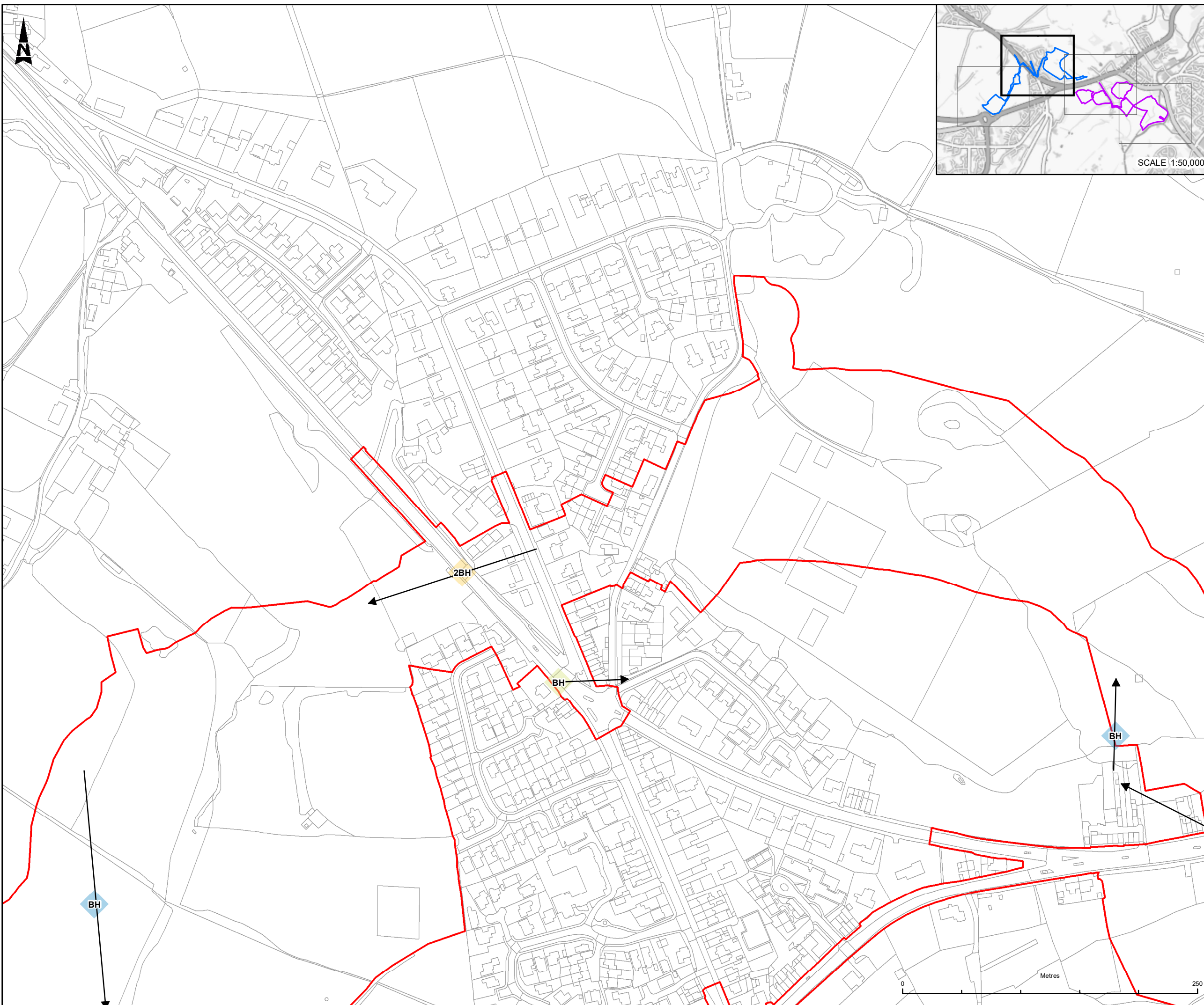
Drawing Title  
**FIGURE 8.6  
BREEDING BIRD SURVEY PLAN  
BLACK-HEADED GULL  
PAGE 1 OF 4**

PINS Ref. No.  
**TR010034/APP/6.4**

Drawing Number	Originator	Volume
HE551473 - BBA - EGN -		
A57_AL_SCHEME - DR - LE -		060435
Location	Type	Role
Scale	Original Size	Rev
1:3,000	A3	P01





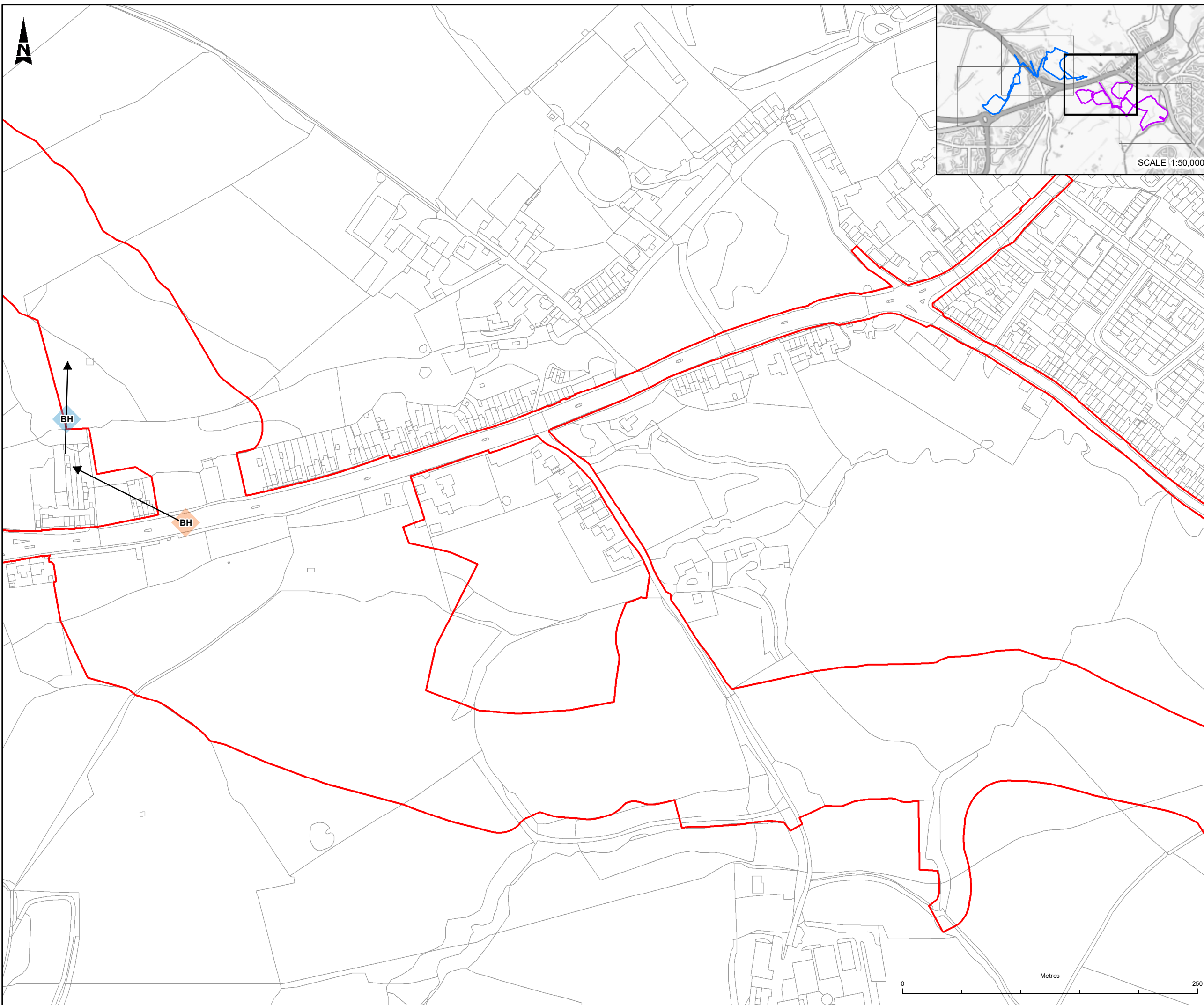


- LEGEND**
- DEVELOPMENT CONSENT ORDER (DCO) BOUNDARY
  - NORTH TRANSECT
  - SOUTH TRANSECT
- BEHAVIOURS**
- BH** BLACK-HEADED GULL RECORD
  - =** ALARM CALL
  - CALLING
  - fd** CARRYING FOOD
  - mat** CARRYING NEST MATERIAL
  - fam** FAMILY
  - \*** OCCUPIED NEST
  - O** SINGING
- SITE VISIT**
- ◆ SITE VISIT 1
  - ◆ SITE VISIT 2
  - ◆ SITE VISIT 3
  - ◆ SITE VISIT 4
  - ◆ SITE VISIT 5
  - ◆ SITE VISIT 6
- BIRD LINK**
- FLIGHT DIRECTION
  - SAME INDIVIDUAL
  - DIFFERENT INDIVIDUALS
  - UNCERTAIN IF SAME OR DIFFERENT INDIVIDUALS
- TERRITORIES WITHIN 100M**
- CONFIRMED BREEDING
  - PROBABLE BREEDING
  - POSSIBLE BREEDING

This map is reproduced from Ordnance Survey material with the permission of Ordnance Survey on behalf of the controller of Her Majesty's Stationery Office. © Crown Copyright. Unauthorised reproduction infringes Crown copyright and may lead to prosecution or civil proceedings.  
 CLIENT NAME: Highways England LICENCE NUMBER: 100030649

Description			
Status	Revision	Issue Date	
Description			
Status	Revision	Issue Date	
Description			
Status	Revision	Issue Date	
Description DCO SUBMISSION			
Status	A4	Revision P01	Issue Date 14/06/21
Drawn	LA	Checked	RB
Reviewed	LY	Authorised	MR
Drawing Suitability			Status
DCO SUBMISSION			A4
Client			
Scheme Name			
A57 LINK ROADS			
Drawing Title			
FIGURE 8.6 BREEDING BIRD SURVEY PLAN BLACK-HEADED GULL PAGE 2 OF 4			
PINS Ref. No.			
TR010034/APP/6.4			
Drawing Number			
Scheme	Originator	Volume	
HE551473 - BBA - EGN -			
A57_AL_SCHEME - DR - LE -		060435	
Location	Type	Role	Number
Scale	1:3,000	Original Size	A3
		Rev	P01





- LEGEND**
- DEVELOPMENT CONSENT ORDER (DCO) BOUNDARY
  - NORTH TRANSECT
  - SOUTH TRANSECT
- BEHAVIOURS**
- BH** BLACK-HEADED GULL RECORD
  - ALARM CALL
  - CALLING
  - fd** CARRYING FOOD
  - mat** CARRYING NEST MATERIAL
  - fam** FAMILY
  - \* OCCUPIED NEST
  - SINGING
- SITE VISIT**
- ◆ SITE VISIT 1
  - ◆ SITE VISIT 2
  - ◆ SITE VISIT 3
  - ◆ SITE VISIT 4
  - ◆ SITE VISIT 5
  - ◆ SITE VISIT 6
- BIRD LINK**
- FLIGHT DIRECTION
  - SAME INDIVIDUAL
  - DIFFERENT INDIVIDUALS
  - UNCERTAIN IF SAME OR DIFFERENT INDIVIDUALS
- TERRITORIES WITHIN 100M**
- CONFIRMED BREEDING
  - PROBABLE BREEDING
  - POSSIBLE BREEDING

This map is reproduced from Ordnance Survey material with the permission of Ordnance Survey on behalf of the controller of Her Majesty's Stationery Office. © Crown Copyright. Unauthorised reproduction infringes Crown copyright and may lead to prosecution or civil proceedings.  
 CLIENT NAME: Highways England LICENCE NUMBER: 100030649

Description			
Status	Revision	Issue Date	
Description			
Status	Revision	Issue Date	
Description			
Status	Revision	Issue Date	
Description DCO SUBMISSION			
Status	A4	Revision P01	Issue Date 14/06/21
Drawn	LA	Checked	RB
Reviewed	LY	Authorised	MR
Drawing Suitability	DCO SUBMISSION		Status A4

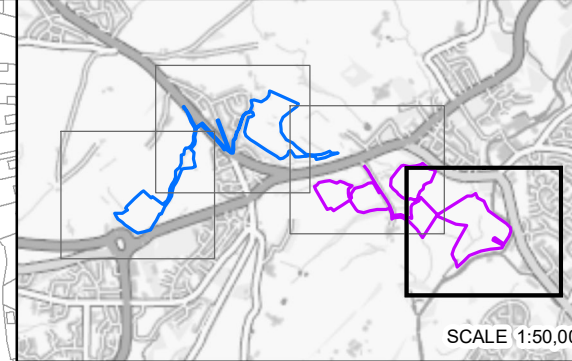
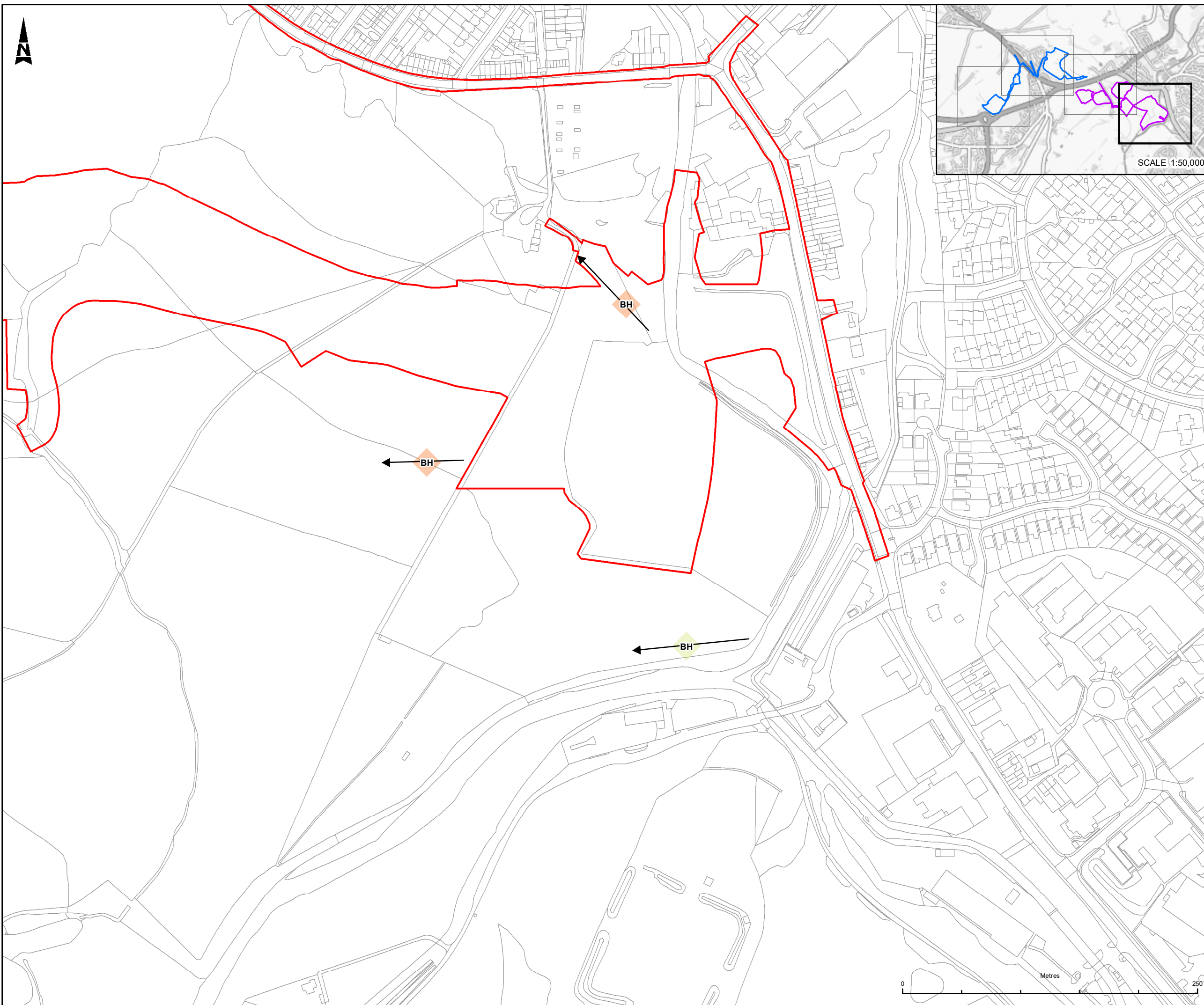
Client

Scheme Name **A57 LINK ROADS**

Drawing Title **FIGURE 8.6 BREEDING BIRD SURVEY PLAN BLACK-HEADED GULL PAGE 3 OF 4**

PINS Ref. No. **TR010034/APP/6.4**

Drawing Number	Originator	Volume
HE551473	BBA	EGN
Location	Type	Role
A57_AL_SCHEME	DR	LE
Scale	Original Size	Rev
1:3,000	A3	P01



- LEGEND**
- DEVELOPMENT CONSENT ORDER (DCO) BOUNDARY
  - NORTH TRANSECT
  - SOUTH TRANSECT
- BEHAVIOURS**
- BH** BLACK-HEADED GULL RECORD
  - ALARM CALL
  - CALLING
  - fd** CARRYING FOOD
  - mat** CARRYING NEST MATERIAL
  - fam** FAMILY
  - \* OCCUPIED NEST
  - SINGING
- SITE VISIT**
- ◆ SITE VISIT 1
  - ◆ SITE VISIT 2
  - ◆ SITE VISIT 3
  - ◆ SITE VISIT 4
  - ◆ SITE VISIT 5
  - ◆ SITE VISIT 6
- BIRD LINK**
- FLIGHT DIRECTION
  - SAME INDIVIDUAL
  - DIFFERENT INDIVIDUALS
  - UNCERTAIN IF SAME OR DIFFERENT INDIVIDUALS
- TERRITORIES WITHIN 100M**
- CONFIRMED BREEDING
  - PROBABLE BREEDING
  - POSSIBLE BREEDING

This map is reproduced from Ordnance Survey material with the permission of Ordnance Survey on behalf of the controller of Her Majesty's Stationery Office. © Crown Copyright. Unauthorised reproduction infringes Crown copyright and may lead to prosecution or civil proceedings.  
 CLIENT NAME: Highways England LICENCE NUMBER: 100030649

Description			
Status	Revision	Issue Date	
Description			
Status	Revision	Issue Date	
Description			
Status	Revision	Issue Date	
Description DCO SUBMISSION			
Status	A4	Revision P01	Issue Date 14/06/21
Drawn	Checked	Reviewed	Authorised
LA	RB	LY	MR
Drawing Suitability			Status
DCO SUBMISSION			A4

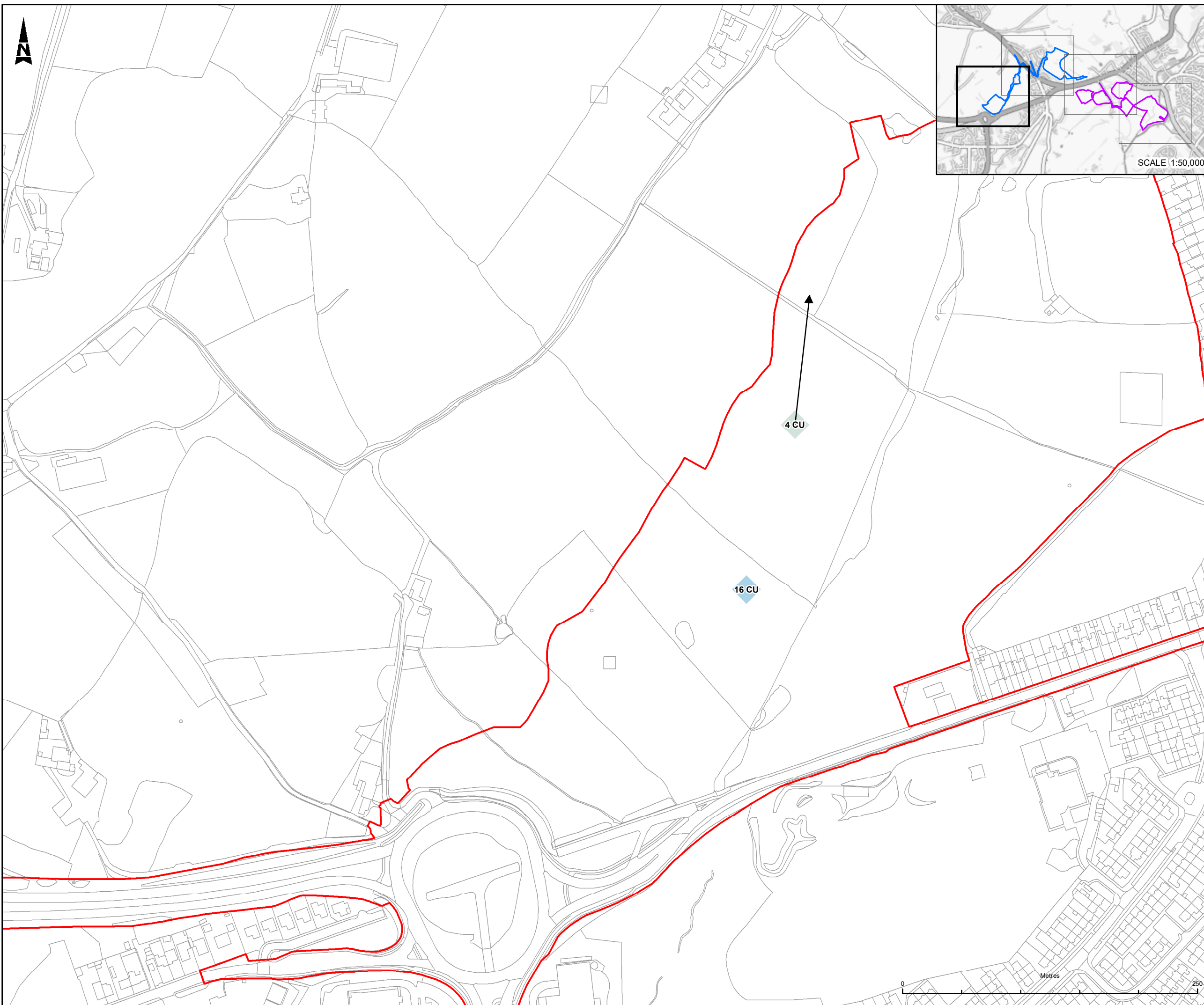
Scheme Name  
**A57 LINK ROADS**

Drawing Title  
**FIGURE 8.6  
BREEDING BIRD SURVEY PLAN  
BLACK-HEADED GULL  
PAGE 4 OF 4**

PINS Ref. No.  
**TR010034/APP/6.4**

Drawing Number	Originator	Volume
HE551473	BBA - EGN -	
Location	Type	Number
A57_AL_SCHEME - DR - LE -		060435
Scale	Original Size	Rev
1:3,000	A3	P01





- LEGEND**
- DEVELOPMENT CONSENT ORDER (DCO) BOUNDARY
  - NORTH TRANSECT
  - SOUTH TRANSECT
- BEHAVIOURS**
- CU** CURLEW RECORD
  - ALARM CALL
  - CALLING
  - fd** CARRYING FOOD
  - mat** CARRYING NEST MATERIAL
  - fam** FAMILY
  - \* OCCUPIED NEST
  - SINGING
- SITE VISIT**
- ◆ SITE VISIT 1
  - ◆ SITE VISIT 2
  - ◆ SITE VISIT 3
  - ◆ SITE VISIT 4
  - ◆ SITE VISIT 5
  - ◆ SITE VISIT 6
- BIRD LINK**
- FLIGHT DIRECTION
  - SAME INDIVIDUAL
  - DIFFERENT INDIVIDUALS
  - UNCERTAIN IF SAME OR DIFFERENT INDIVIDUALS
- TERRITORIES WITHIN 100M**
- CONFIRMED BREEDING
  - PROBABLE BREEDING
  - POSSIBLE BREEDING

This map is reproduced from Ordnance Survey material with the permission of Ordnance Survey on behalf of the controller of Her Majesty's Stationery Office. © Crown Copyright. Unauthorised reproduction infringes Crown copyright and may lead to prosecution or civil proceedings.  
 CLIENT NAME: Highways England LICENCE NUMBER: 100030649

Description			
Status	Revision	Issue Date	
Description			
Status	Revision	Issue Date	
Description			
Status	Revision	Issue Date	
Description DCO SUBMISSION			
Status	A4	Revision P01	Issue Date 14/06/21
Drawn	Checked	Reviewed	Authorised
LA	RB	LY	MR
Drawing Suitability			Status
DCO SUBMISSION			A4

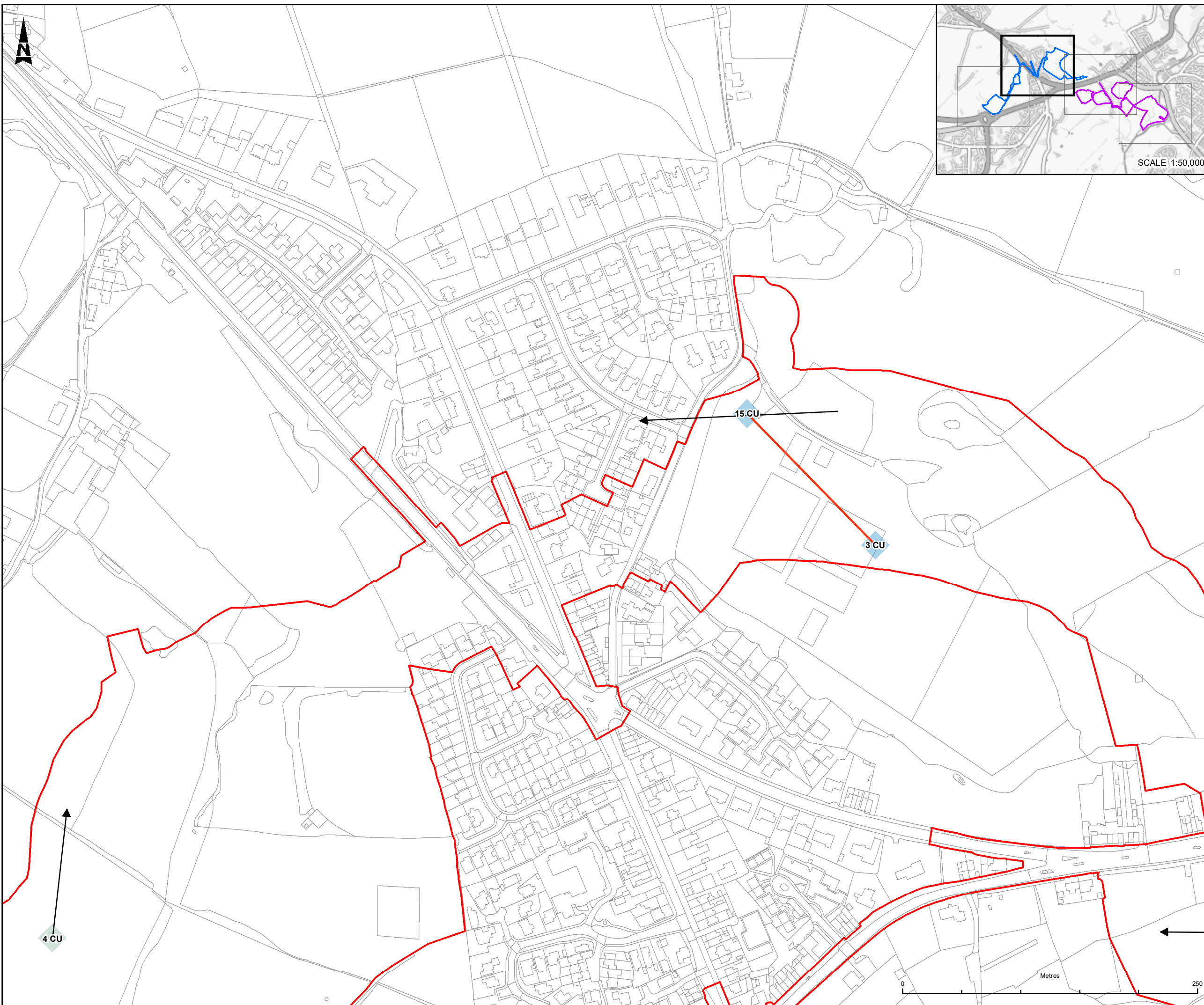
Scheme Name  
**A57 LINK ROADS**

Drawing Title  
**FIGURE 8.6  
BREEDING BIRD SURVEY PLAN  
CURLEW  
PAGE 1 OF 4**

PINS Ref. No.  
**TR010034/APP/6.4**

Drawing Number	Originator	Volume
HE551473 - BBA - EGN -		
A57_AL_SCHEME - DR - LE -		060435
Location	Type	Role
Scale	Original Size	Rev
1:3,000	A3	P01





**LEGEND**

- DEVELOPMENT CONSENT ORDER (DCO) BOUNDARY
- NORTH TRANSECT
- SOUTH TRANSECT

**BEHAVIOURS**

- CU** CURLEW RECORD
- ALARM CALL
- CALLING
- fd** CARRYING FOOD
- mat** CARRYING NEST MATERIAL
- fam** FAMILY
- \* OCCUPIED NEST
- SINGING

**SITE VISIT**

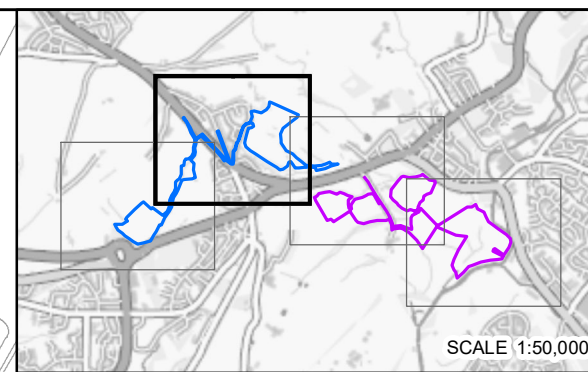
- ◆ SITE VISIT 1
- ◆ SITE VISIT 2
- ◆ SITE VISIT 3
- ◆ SITE VISIT 4
- ◆ SITE VISIT 5
- ◆ SITE VISIT 6

**BIRD LINK**

- FLIGHT DIRECTION
- SAME INDIVIDUAL
- DIFFERENT INDIVIDUALS
- UNCERTAIN IF SAME OR DIFFERENT INDIVIDUALS

**TERRITORIES WITHIN 100M**

- CONFIRMED BREEDING
- PROBABLE BREEDING
- POSSIBLE BREEDING



This map is reproduced from Ordnance Survey material with the permission of Ordnance Survey on behalf of the controller of Her Majesty's Stationery Office. © Crown Copyright. Unauthorised reproduction infringes Crown copyright and may lead to prosecution or civil proceedings.  
CLIENT NAME: Highways England LICENCE NUMBER: 100030649

Description			
Status	Revision	Issue Date	
Description			
Status	Revision	Issue Date	
Description			
Status	Revision	Issue Date	
Description DCO SUBMISSION			
Status	A4	Revision P01	Issue Date 14/06/21
Drawn	Checked	Reviewed	Authorised
LA	RB	LY	MR
Drawing Suitability			Status
DCO SUBMISSION			A4

**Client**

**Scheme Name**

A57 LINK ROADS

**Drawing Title**

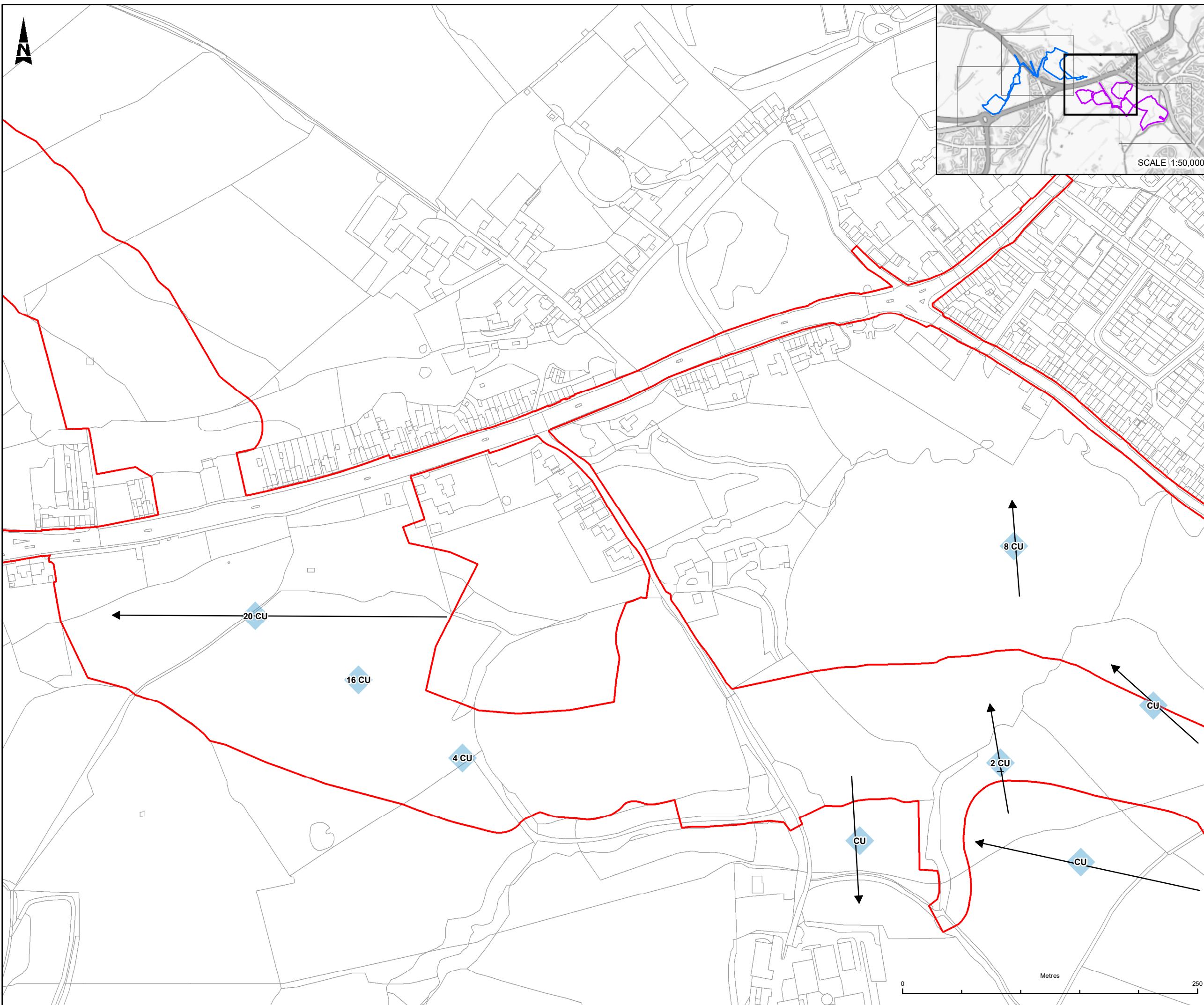
FIGURE 8.6  
BREEDING BIRD SURVEY PLAN  
CURLEW  
PAGE 2 OF 4

**PINS Ref. No.**

TR010034/APP/6.4

<b>Drawing Number</b>	<b>Originator</b>	<b>Volume</b>
HE551473	BBA - EGN	-
<b>Location</b>	<b>Type</b>	<b>Role</b>
A57_AL_SCHEME - DR - LE	-	060435
<b>Scale</b>	<b>Original Size</b>	<b>Rev.</b>
1:3,000	A3	P01





- LEGEND**
- DEVELOPMENT CONSENT ORDER (DCO) BOUNDARY
  - NORTH TRANSECT
  - SOUTH TRANSECT
- BEHAVIOURS**
- CU** CURLEW RECORD
  - ALARM CALL
  - CALLING
  - fd** CARRYING FOOD
  - mat** CARRYING NEST MATERIAL
  - fam** FAMILY
  - \* OCCUPIED NEST
  - SINGING
- SITE VISIT**
- ◆ SITE VISIT 1
  - ◆ SITE VISIT 2
  - ◆ SITE VISIT 3
  - ◆ SITE VISIT 4
  - ◆ SITE VISIT 5
  - ◆ SITE VISIT 6
- BIRD LINK**
- FLIGHT DIRECTION
  - SAME INDIVIDUAL
  - DIFFERENT INDIVIDUALS
  - UNCERTAIN IF SAME OR DIFFERENT INDIVIDUALS
- TERRITORIES WITHIN 100M**
- CONFIRMED BREEDING
  - PROBABLE BREEDING
  - POSSIBLE BREEDING

This map is reproduced from Ordnance Survey material with the permission of Ordnance Survey on behalf of the controller of Her Majesty's Stationery Office. © Crown Copyright. Unauthorised reproduction infringes Crown copyright and may lead to prosecution or civil proceedings.  
 CLIENT NAME: Highways England LICENCE NUMBER: 100030649

Description			
Status	Revision	Issue Date	
Description			
Status	Revision	Issue Date	
Description			
Status	Revision	Issue Date	
Description DCO SUBMISSION			
Status	A4	Revision	P01
		Issue Date	14/06/21
Drawn	LA	Checked	RB
Reviewed	LY	Authorised	MR
Drawing Suitability			Status
DCO SUBMISSION			A4

**Client**

**Scheme Name**

A57 LINK ROADS

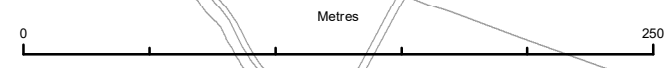
**Drawing Title**

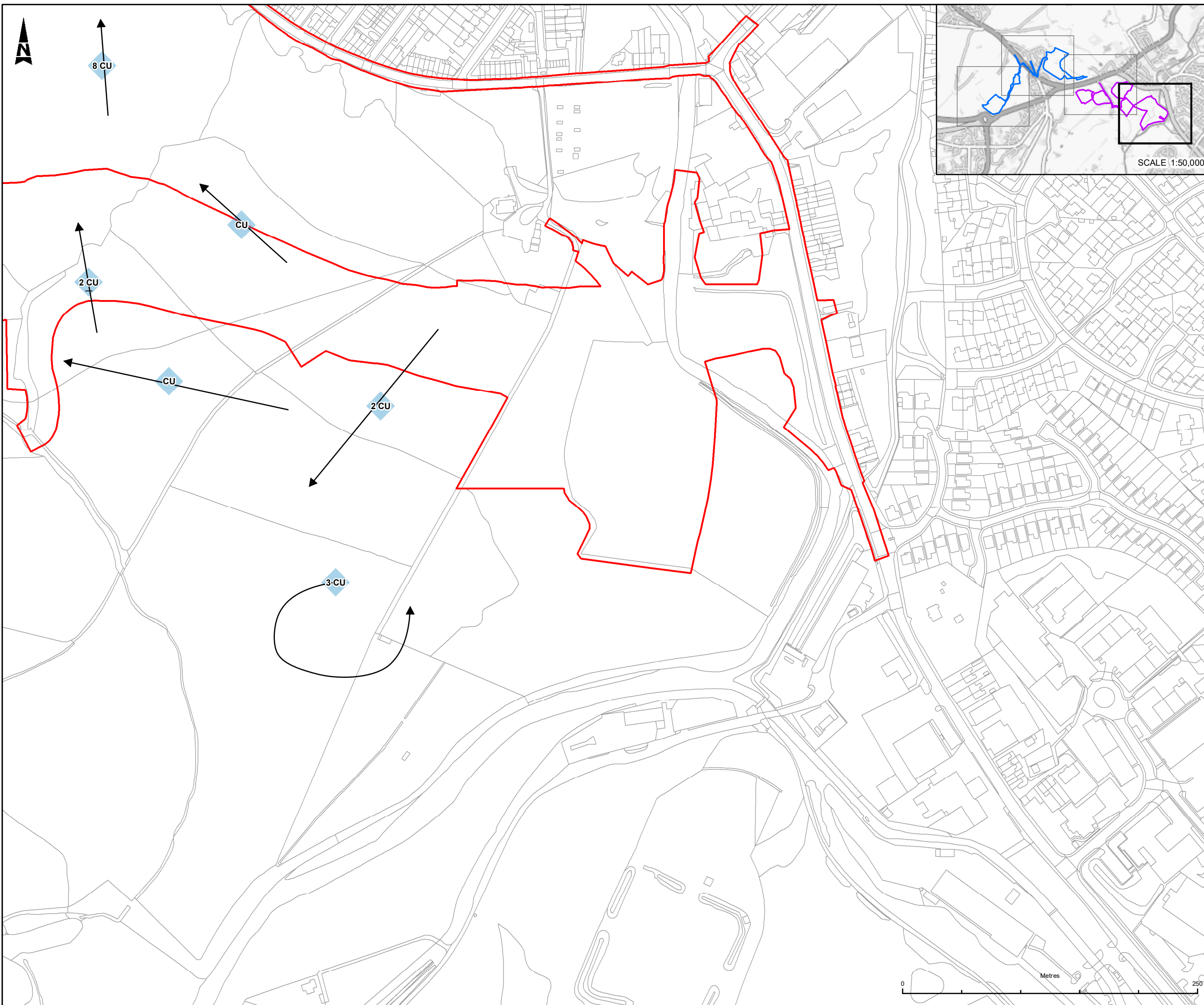
FIGURE 8.6  
BREEDING BIRD SURVEY PLAN  
CURLEW  
PAGE 3 OF 4

**PINS Ref. No.**

TR010034/APP/6.4

<b>Drawing Number</b>	<b>Originator</b>	<b>Volume</b>
HE551473 - BBA - EGN -		
<b>Location</b>	<b>Type</b>	<b>Role</b>
A57_AL_SCHEME - DR - LE -		
<b>Scale</b>	<b>Original Size</b>	<b>Rev.</b>
1:3,000	A3	P01





**LEGEND**

- DEVELOPMENT CONSENT ORDER (DCO) BOUNDARY
- NORTH TRANSECT
- SOUTH TRANSECT

**BEHAVIOURS**

- CU** CURLEW RECORD
- ALARM CALL
- CALLING
- fd** CARRYING FOOD
- mat** CARRYING NEST MATERIAL
- fam** FAMILY
- \* OCCUPIED NEST
- SINGING

**SITE VISIT**

- ◆ SITE VISIT 1
- ◆ SITE VISIT 2
- ◆ SITE VISIT 3
- ◆ SITE VISIT 4
- ◆ SITE VISIT 5
- ◆ SITE VISIT 6

**BIRD LINK**

- FLIGHT DIRECTION
- SAME INDIVIDUAL
- DIFFERENT INDIVIDUALS
- UNCERTAIN IF SAME OR DIFFERENT INDIVIDUALS

**TERRITORIES WITHIN 100M**

- CONFIRMED BREEDING
- PROBABLE BREEDING
- POSSIBLE BREEDING

This map is reproduced from Ordnance Survey material with the permission of Ordnance Survey on behalf of the controller of Her Majesty's Stationery Office. © Crown Copyright. Unauthorised reproduction infringes Crown copyright and may lead to prosecution or civil proceedings.  
 CLIENT NAME: Highways England LICENCE NUMBER: 100030649

Description			
Status	Revision	Issue Date	
Description			
Status	Revision	Issue Date	
Description			
Status	Revision	Issue Date	
Description DCO SUBMISSION			
Status	A4	Revision P01	Issue Date 14/06/21
Drawn	LA	Checked	RB
Reviewed	LY	Authorised	MR
Drawing Suitability			Status
DCO SUBMISSION			A4

**highways  
england**

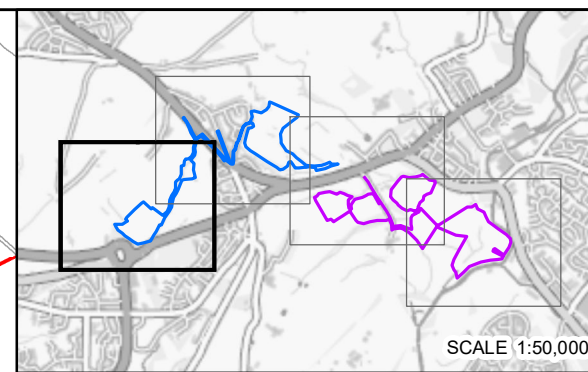
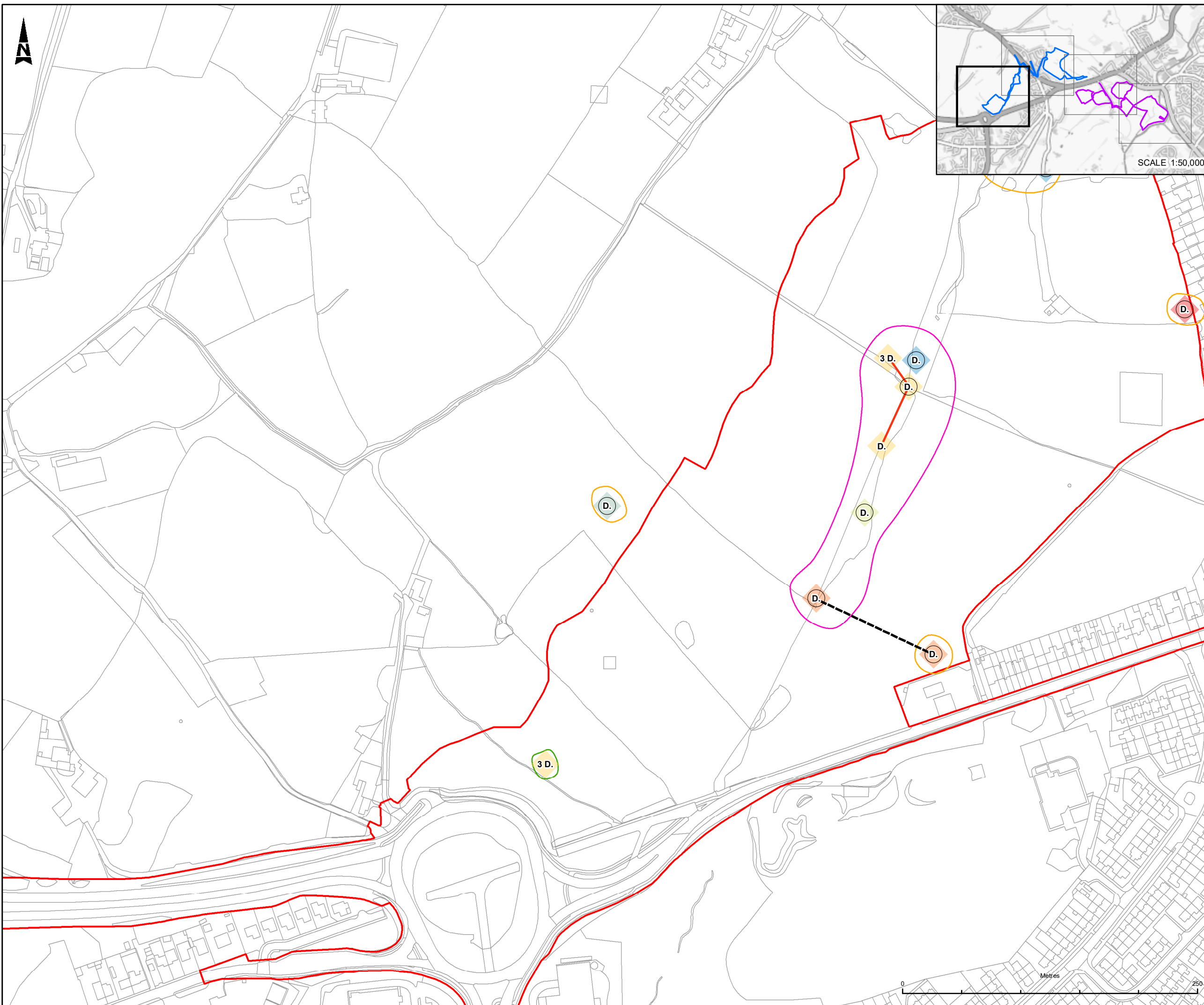
Scheme Name  
A57 LINK ROADS

Drawing Title  
FIGURE 8.6  
BREEDING BIRD SURVEY PLAN  
CURLEW  
PAGE 4 OF 4

PINS Ref. No.  
TR010034/APP/6.4

Drawing Number	Originator	Volume
HE551473	BBA - EGN -	
Location	Type	Number
A57_AL_SCHEME - DR - LE -		060435
Scale	Original Size	Rev.
1:3,000	A3	P01





- LEGEND**
- DEVELOPMENT CONSENT ORDER (DCO) BOUNDARY
  - NORTH TRANSECT
  - SOUTH TRANSECT
- BEHAVIOURS**
- D.** DUNNOCK RECORD
  - ALARM CALL
  - CALLING
  - fd** CARRYING FOOD
  - mat** CARRYING NEST MATERIAL
  - fam** FAMILY
  - \* OCCUPIED NEST
  - SINGING
- SITE VISIT**
- ◆ SITE VISIT 1
  - ◆ SITE VISIT 2
  - ◆ SITE VISIT 3
  - ◆ SITE VISIT 4
  - ◆ SITE VISIT 5
  - ◆ SITE VISIT 6
- BIRD LINK**
- FLIGHT DIRECTION
  - SAME INDIVIDUAL
  - DIFFERENT INDIVIDUALS
  - UNCERTAIN IF SAME OR DIFFERENT INDIVIDUALS
- TERRITORIES WITHIN 100M**
- CONFIRMED BREEDING
  - PROBABLE BREEDING
  - POSSIBLE BREEDING

This map is reproduced from Ordnance Survey material with the permission of Ordnance Survey on behalf of the controller of Her Majesty's Stationery Office. © Crown Copyright. Unauthorised reproduction infringes Crown copyright and may lead to prosecution or civil proceedings.  
 CLIENT NAME: Highways England LICENCE NUMBER: 100030649

Description			
Status	Revision	Issue Date	
Description			
Status	Revision	Issue Date	
Description			
Status	Revision	Issue Date	
Description DCO SUBMISSION			
Status	A4	Revision P01	Issue Date 14/06/21
Drawn	Checked	Reviewed	Authorised
LA	RB	LY	MR
Drawing Suitability			Status
DCO SUBMISSION			A4

Client

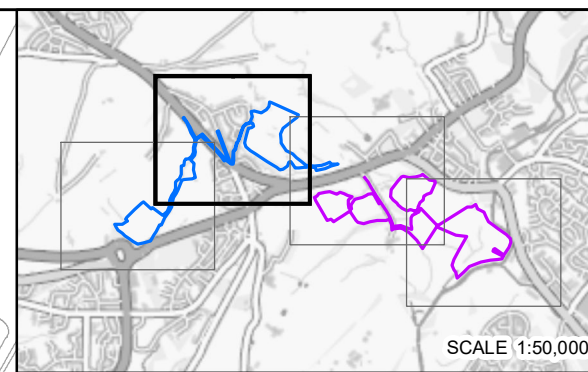
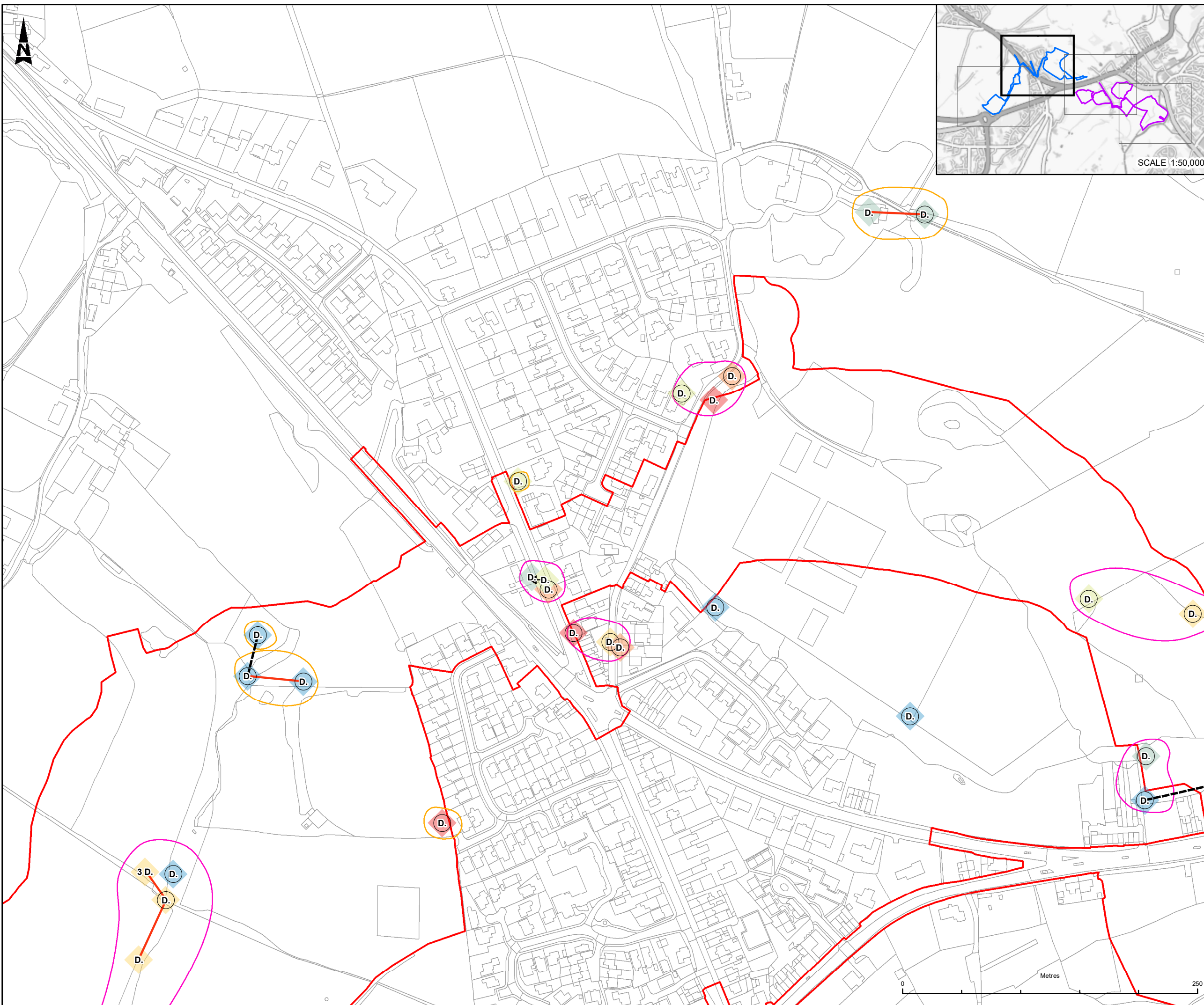
Scheme Name  
A57 LINK ROADS

Drawing Title  
FIGURE 8.6  
BREEDING BIRD SURVEY PLAN  
DUNNOCK  
PAGE 1 OF 4

PINS Ref. No.  
TR010034/APP/6.4

Drawing Number	Originator	Volume
HE551473 - BBA - EGN -		
A57_AL_SCHEME - DR - LE -		060435
Location	Type	Role
Scale	Original Size	Rev
1:3,000	A3	P01





- LEGEND**
- DEVELOPMENT CONSENT ORDER (DCO) BOUNDARY
  - NORTH TRANSECT
  - SOUTH TRANSECT
- BEHAVIOURS**
- D.** DUNNOCK RECORD
  - ALARM CALL
  - CALLING
  - fd** CARRYING FOOD
  - mat** CARRYING NEST MATERIAL
  - fam** FAMILY
  - \*** OCCUPIED NEST
  - SINGING
- SITE VISIT**
- ◆ SITE VISIT 1
  - ◆ SITE VISIT 2
  - ◆ SITE VISIT 3
  - ◆ SITE VISIT 4
  - ◆ SITE VISIT 5
  - ◆ SITE VISIT 6
- BIRD LINK**
- FLIGHT DIRECTION
  - SAME INDIVIDUAL
  - DIFFERENT INDIVIDUALS
  - UNCERTAIN IF SAME OR DIFFERENT INDIVIDUALS
- TERRITORIES WITHIN 100M**
- CONFIRMED BREEDING
  - PROBABLE BREEDING
  - POSSIBLE BREEDING

This map is reproduced from Ordnance Survey material with the permission of Ordnance Survey on behalf of the controller of Her Majesty's Stationery Office. © Crown Copyright. Unauthorised reproduction infringes Crown copyright and may lead to prosecution or civil proceedings.  
 CLIENT NAME: Highways England LICENCE NUMBER: 100030649

Description			
Status	Revision	Issue Date	
Description			
Status	Revision	Issue Date	
Description			
Status	Revision	Issue Date	
Description DCO SUBMISSION			
Status	A4	Revision P01	Issue Date 14/06/21
Drawn	LA	Checked	RB
Reviewed	LY	Authorised	MR
Drawing Suitability			Status
DCO SUBMISSION			A4

**highways  
england**

Scheme Name  
**A57 LINK ROADS**

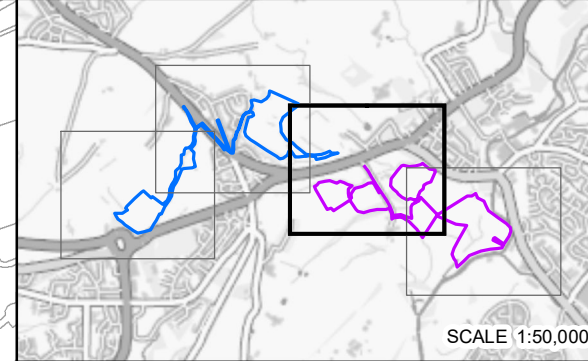
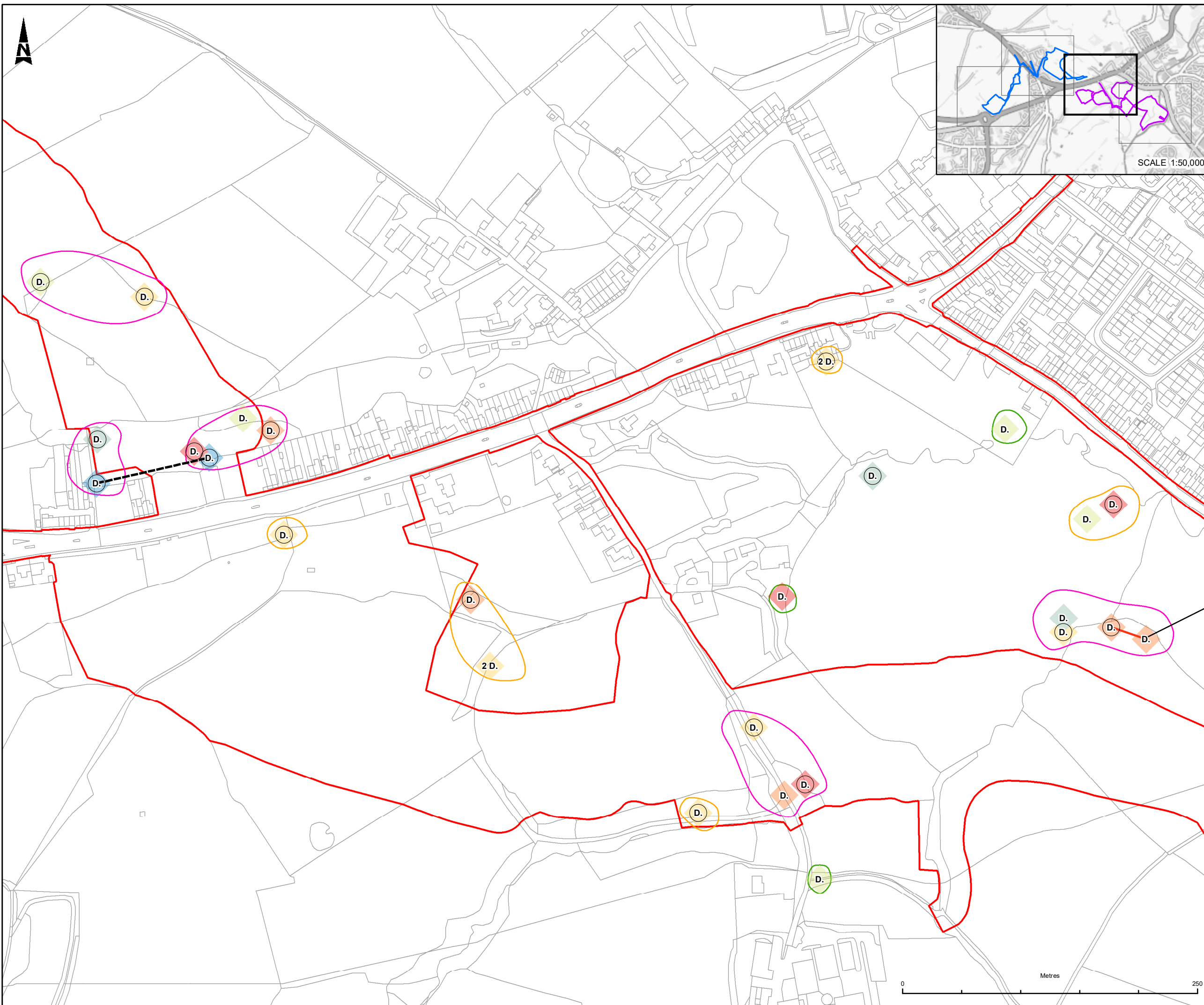
Drawing Title  
**FIGURE 8.6  
BREEDING BIRD SURVEY PLAN  
DUNNOCK  
PAGE 2 OF 4**

PINS Ref. No.  
**TR010034/APP/6.4**

Drawing Number	Originator	Volume
HE551473	BBA	EGN
A57_AL_SCHEME	DR	LE
	Type	Role
		Number
Scale	Original Size	Rev.
1:3,000	A3	P01







- LEGEND**
- DEVELOPMENT CONSENT ORDER (DCO) BOUNDARY
  - NORTH TRANSECT
  - SOUTH TRANSECT
- BEHAVIOURS**
- D.** DUNNOCK RECORD
  - = ALARM CALL
  - CALLING
  - fd CARRYING FOOD
  - mat CARRYING NEST MATERIAL
  - fam FAMILY
  - \* OCCUPIED NEST
  - SINGING
- SITE VISIT**
- ◆ SITE VISIT 1
  - ◆ SITE VISIT 2
  - ◆ SITE VISIT 3
  - ◆ SITE VISIT 4
  - ◆ SITE VISIT 5
  - ◆ SITE VISIT 6
- BIRD LINK**
- ➔ FLIGHT DIRECTION
  - SAME INDIVIDUAL
  - - - DIFFERENT INDIVIDUALS
  - · - UNCERTAIN IF SAME OR DIFFERENT INDIVIDUALS
- TERRITORIES WITHIN 100M**
- CONFIRMED BREEDING
  - PROBABLE BREEDING
  - POSSIBLE BREEDING

This map is reproduced from Ordnance Survey material with the permission of Ordnance Survey on behalf of the controller of Her Majesty's Stationery Office. © Crown Copyright. Unauthorised reproduction infringes Crown copyright and may lead to prosecution or civil proceedings.  
 CLIENT NAME: Highways England LICENCE NUMBER: 100030649

Description			
Status	Revision	Issue Date	
Description			
Status	Revision	Issue Date	
Description			
Status	Revision	Issue Date	
Description DCO SUBMISSION			
Status	A4	Revision P01	Issue Date 14/06/21
Drawn	LA	Checked	RB
Reviewed	LY	Authorised	MR
Drawing Suitability			Status
DCO SUBMISSION			A4

**Client**

**Scheme Name**

A57 LINK ROADS

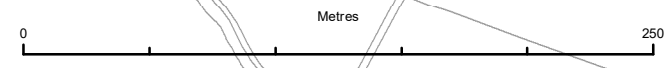
**Drawing Title**

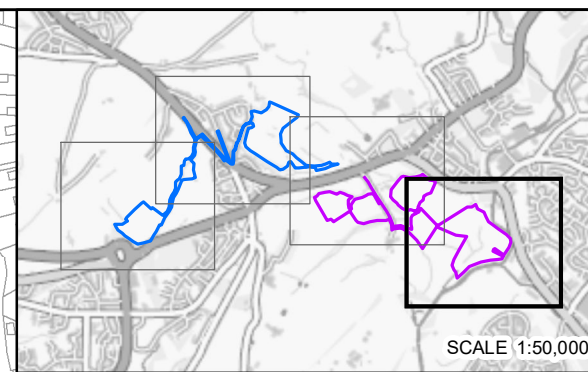
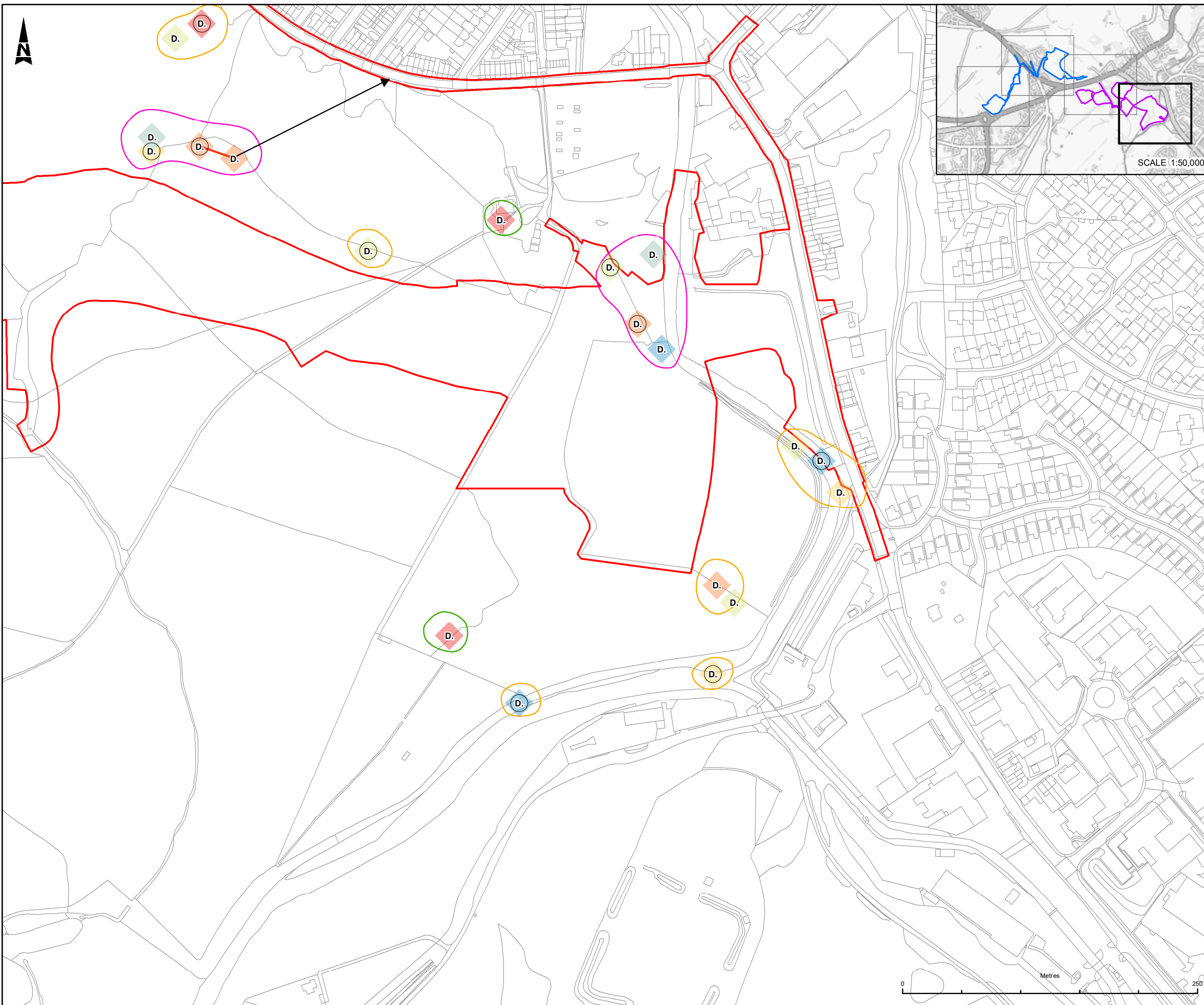
FIGURE 8.6  
BREEDING BIRD SURVEY PLAN  
DUNNOCK  
PAGE 3 OF 4

**PINS Ref. No.**

TR010034/APP/6.4

<b>Drawing Number</b>	<b>Originator</b>	<b>Volume</b>
HE551473 - BBA - EGN -		
<b>Location</b>	<b>Type</b>	<b>Role</b>
A57_AL_SCHEME - DR - LE -		
<b>Scale</b>	<b>Original Size</b>	<b>Rev.</b>
1:3,000	A3	P01





- LEGEND**
- DEVELOPMENT CONSENT ORDER (DCO) BOUNDARY
  - NORTH TRANSECT
  - SOUTH TRANSECT
- BEHAVIOURS**
- D.** DUNNOCK RECORD
  - ALARM CALL
  - CALLING
  - fd** CARRYING FOOD
  - mat** CARRYING NEST MATERIAL
  - fam** FAMILY
  - \* OCCUPIED NEST
  - SINGING
- SITE VISIT**
- ◆ SITE VISIT 1
  - ◆ SITE VISIT 2
  - ◆ SITE VISIT 3
  - ◆ SITE VISIT 4
  - ◆ SITE VISIT 5
  - ◆ SITE VISIT 6
- BIRD LINK**
- FLIGHT DIRECTION
  - SAME INDIVIDUAL
  - DIFFERENT INDIVIDUALS
  - UNCERTAIN IF SAME OR DIFFERENT INDIVIDUALS
- TERRITORIES WITHIN 100M**
- CONFIRMED BREEDING
  - PROBABLE BREEDING
  - POSSIBLE BREEDING

This map is reproduced from Ordnance Survey material with the permission of Ordnance Survey on behalf of the controller of Her Majesty's Stationery Office. © Crown Copyright. Unauthorised reproduction infringes Crown copyright and may lead to prosecution or civil proceedings.  
 CLIENT NAME: Highways England LICENCE NUMBER: 100030649

Description			
Status	Revision	Issue Date	
Description			
Status	Revision	Issue Date	
Description			
Status	Revision	Issue Date	
Description DCO SUBMISSION			
Status	A4	Revision P01	Issue Date 14/06/21
Drawn	Checked	Reviewed	Authorised
LA	RB	LY	MR
Drawing Suitability			Status
DCO SUBMISSION			A4

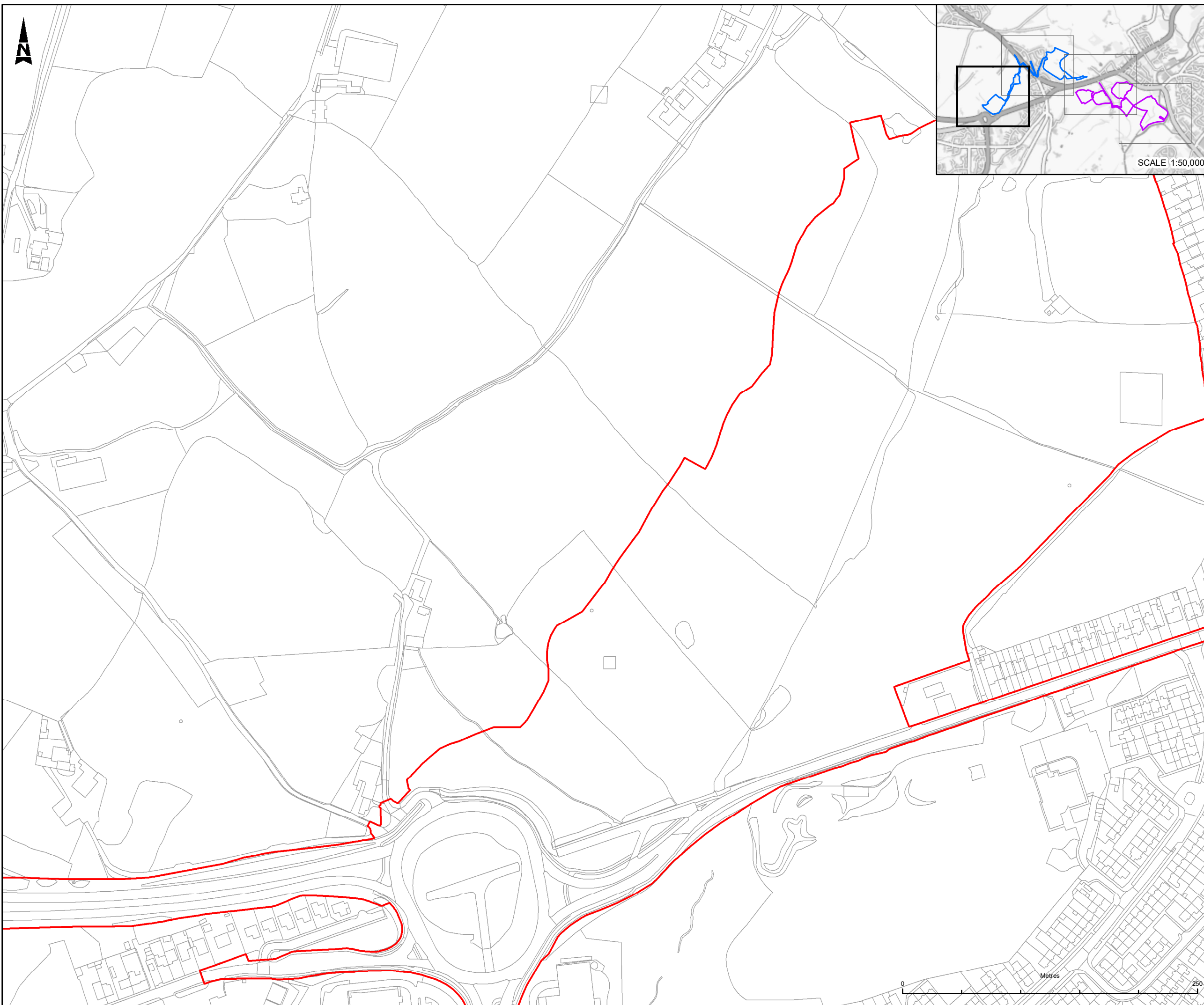
Scheme Name  
**A57 LINK ROADS**

Drawing Title  
**FIGURE 8.6  
BREEDING BIRD SURVEY PLAN  
DUNNOCK  
PAGE 4 OF 4**

PINS Ref. No.  
**TR010034/APP/6.4**

Drawing Number	Originator	Volume
HE551473	BBA	EGN
Location	Type	Role
A57_AL_SCHEME	DR	LE
Scale	Original Size	Rev
1:3,000	A3	P01





- LEGEND**
- DEVELOPMENT CONSENT ORDER (DCO) BOUNDARY
  - NORTH TRANSECT
  - SOUTH TRANSECT
- BEHAVIOURS**
- DI** DIPPER RECORD
  - ALARM CALL
  - CALLING
  - fd** CARRYING FOOD
  - mat** CARRYING NEST MATERIAL
  - fam** FAMILY
  - \* OCCUPIED NEST
  - SINGING
- SITE VISIT**
- ◆ SITE VISIT 1
  - ◆ SITE VISIT 2
  - ◆ SITE VISIT 3
  - ◆ SITE VISIT 4
  - ◆ SITE VISIT 5
  - ◆ SITE VISIT 6
- BIRD LINK**
- FLIGHT DIRECTION
  - SAME INDIVIDUAL
  - DIFFERENT INDIVIDUALS
  - UNCERTAIN IF SAME OR DIFFERENT INDIVIDUALS
- TERRITORIES WITHIN 100M**
- CONFIRMED BREEDING
  - PROBABLE BREEDING
  - POSSIBLE BREEDING

This map is reproduced from Ordnance Survey material with the permission of Ordnance Survey on behalf of the controller of Her Majesty's Stationery Office. © Crown Copyright. Unauthorised reproduction infringes Crown copyright and may lead to prosecution or civil proceedings.  
 CLIENT NAME: Highways England LICENCE NUMBER: 100030649

Description			
Status	Revision	Issue Date	
Description			
Status	Revision	Issue Date	
Description			
Status	Revision	Issue Date	
Description DCO SUBMISSION			
Status	A4	Revision P01	Issue Date 14/06/21
Drawn	Checked	Reviewed	Authorised
LA	RB	LY	MR
Drawing Suitability			Status
DCO SUBMISSION			A4

Client



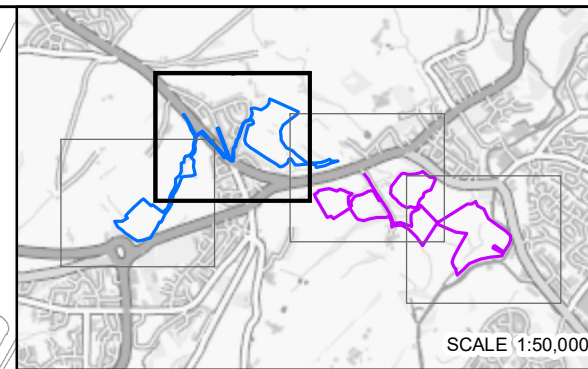
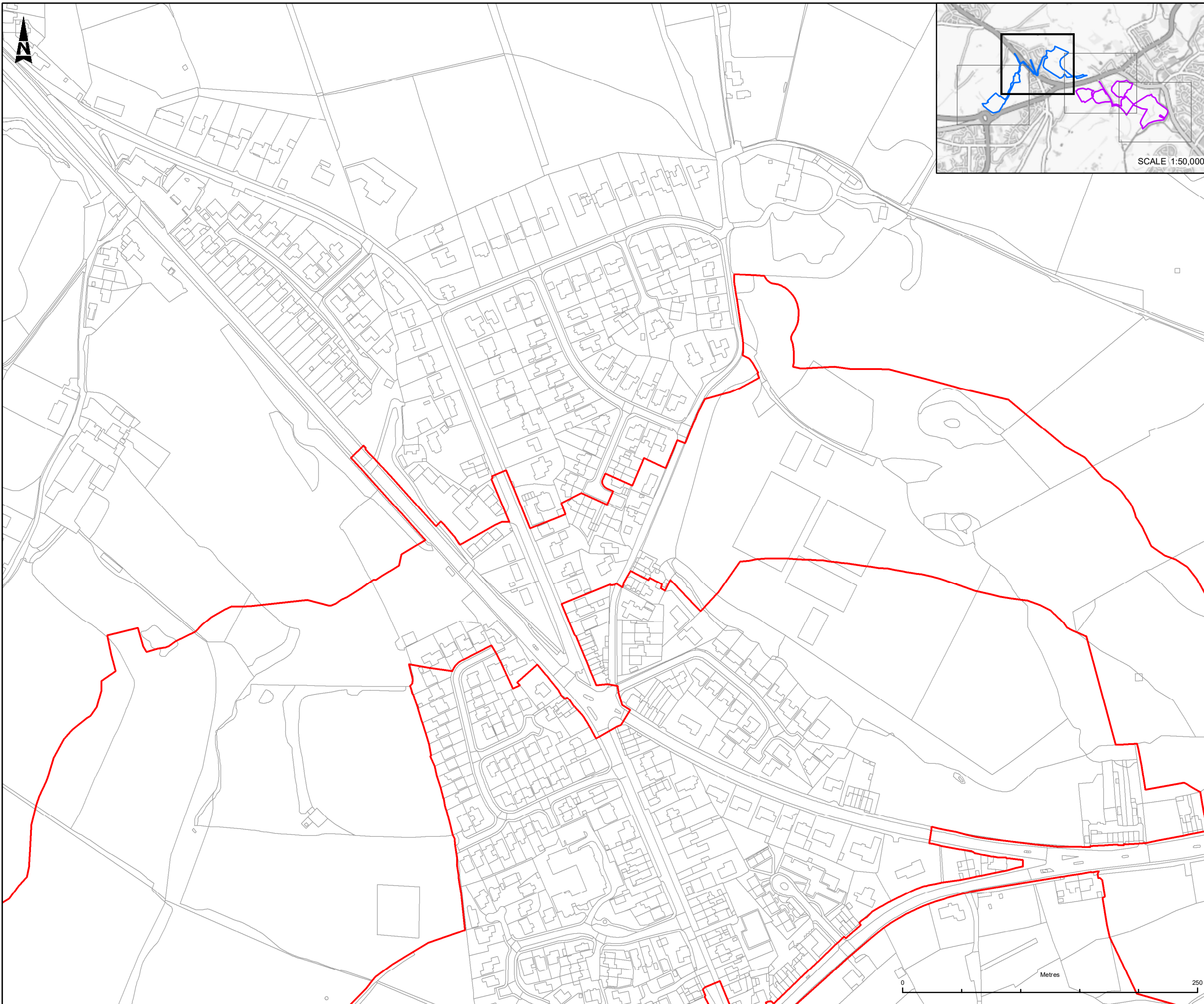
Scheme Name  
A57 LINK ROADS

Drawing Title  
FIGURE 8.6  
BREEDING BIRD SURVEY PLAN  
DIPPER  
PAGE 1 OF 4

PINS Ref. No.  
TR010034/APP/6.4

Drawing Number	Originator	Volume
HE551473 - BBA - EGN -		
A57_AL_SCHEME - DR - LE -		060435
Location	Type	Role
		Number
Scale	Original Size	Rev
1:3,000	A3	P01





- LEGEND**
- DEVELOPMENT CONSENT ORDER (DCO) BOUNDARY
  - NORTH TRANSECT
  - SOUTH TRANSECT
- BEHAVIOURS**
- DI** DIPPER RECORD
  - ALARM CALL
  - CALLING
  - fd** CARRYING FOOD
  - mat** CARRYING NEST MATERIAL
  - fam** FAMILY
  - \* OCCUPIED NEST
  - SINGING
- SITE VISIT**
- ◆ SITE VISIT 1
  - ◆ SITE VISIT 2
  - ◆ SITE VISIT 3
  - ◆ SITE VISIT 4
  - ◆ SITE VISIT 5
  - ◆ SITE VISIT 6
- BIRD LINK**
- FLIGHT DIRECTION
  - SAME INDIVIDUAL
  - DIFFERENT INDIVIDUALS
  - UNCERTAIN IF SAME OR DIFFERENT INDIVIDUALS
- TERRITORIES WITHIN 100M**
- CONFIRMED BREEDING
  - PROBABLE BREEDING
  - POSSIBLE BREEDING

This map is reproduced from Ordnance Survey material with the permission of Ordnance Survey on behalf of the controller of Her Majesty's Stationery Office. © Crown Copyright. Unauthorised reproduction infringes Crown copyright and may lead to prosecution or civil proceedings.  
 CLIENT NAME: Highways England LICENCE NUMBER: 100030649

Description			
Status	Revision	Issue Date	
Description			
Status	Revision	Issue Date	
Description			
Status	Revision	Issue Date	
Description DCO SUBMISSION			
Status	A4	Revision P01	Issue Date 14/06/21
Drawn	LA	Checked	RB
Reviewed	LY	Authorised	MR
Drawing Suitability			Status
DCO SUBMISSION			A4

Client

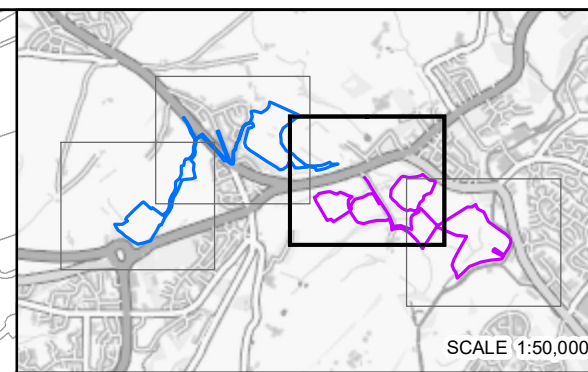
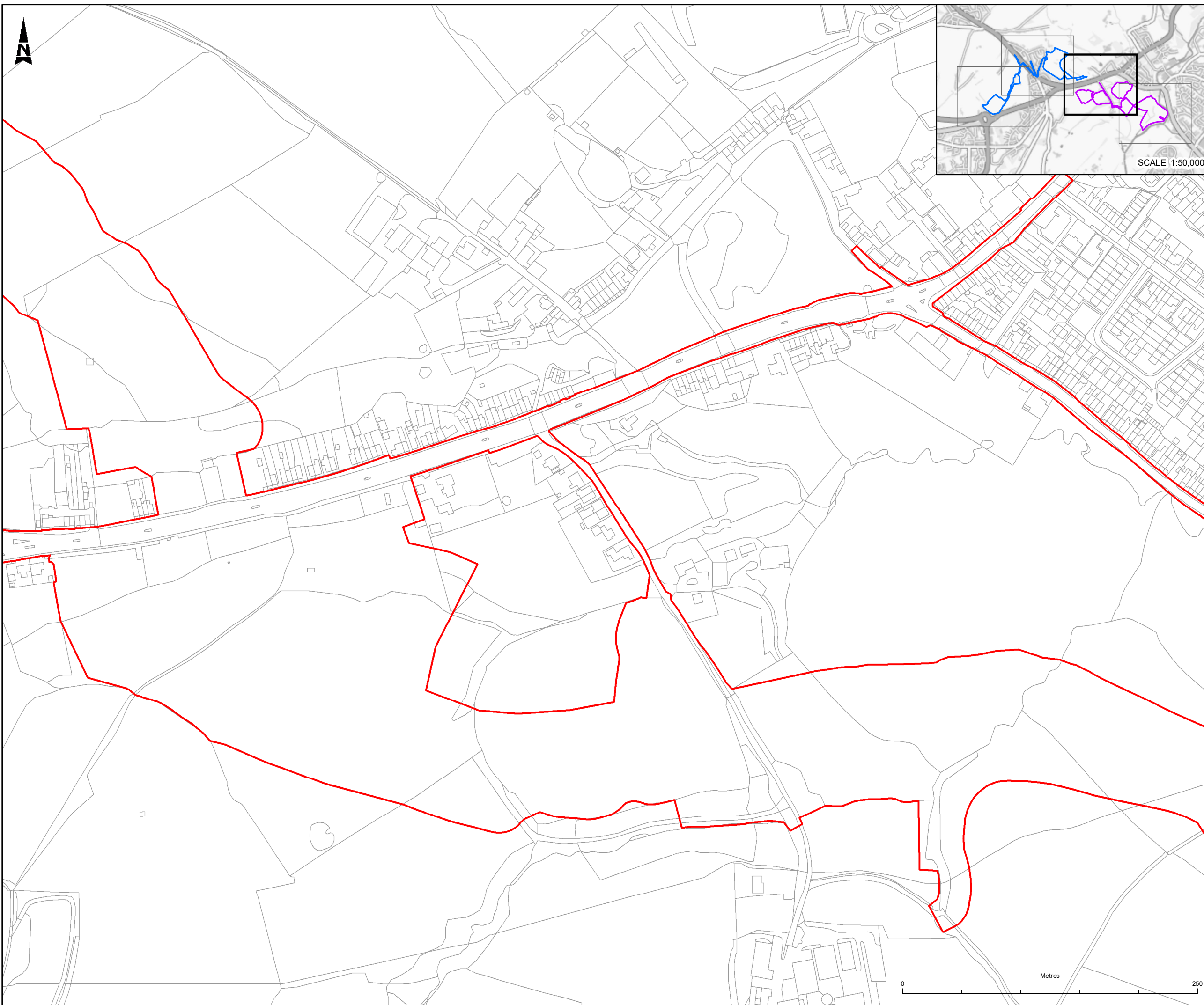
Scheme Name  
A57 LINK ROADS

Drawing Title  
FIGURE 8.6  
BREEDING BIRD SURVEY PLAN  
DIPPER  
PAGE 2 OF 4

PINS Ref. No.  
TR010034/APP/6.4

Drawing Number	Originator	Volume
HE551473 - BBA - EGN -		
A57_AL_SCHEME - DR - LE -		060435
Location	Type	Role
		Number
Scale	Original Size	Rev.
1:3,000	A3	P01





SCALE 1:50,000

- LEGEND**
- DEVELOPMENT CONSENT ORDER (DCO) BOUNDARY
  - NORTH TRANSECT
  - SOUTH TRANSECT
- BEHAVIOURS**
- DI** DIPPER RECORD
  - ALARM CALL
  - CALLING
  - fd** CARRYING FOOD
  - mat** CARRYING NEST MATERIAL
  - fam** FAMILY
  - \* OCCUPIED NEST
  - SINGING
- SITE VISIT**
- ◆ SITE VISIT 1
  - ◆ SITE VISIT 2
  - ◆ SITE VISIT 3
  - ◆ SITE VISIT 4
  - ◆ SITE VISIT 5
  - ◆ SITE VISIT 6
- BIRD LINK**
- FLIGHT DIRECTION
  - SAME INDIVIDUAL
  - DIFFERENT INDIVIDUALS
  - UNCERTAIN IF SAME OR DIFFERENT INDIVIDUALS
- TERRITORIES WITHIN 100M**
- CONFIRMED BREEDING
  - PROBABLE BREEDING
  - POSSIBLE BREEDING

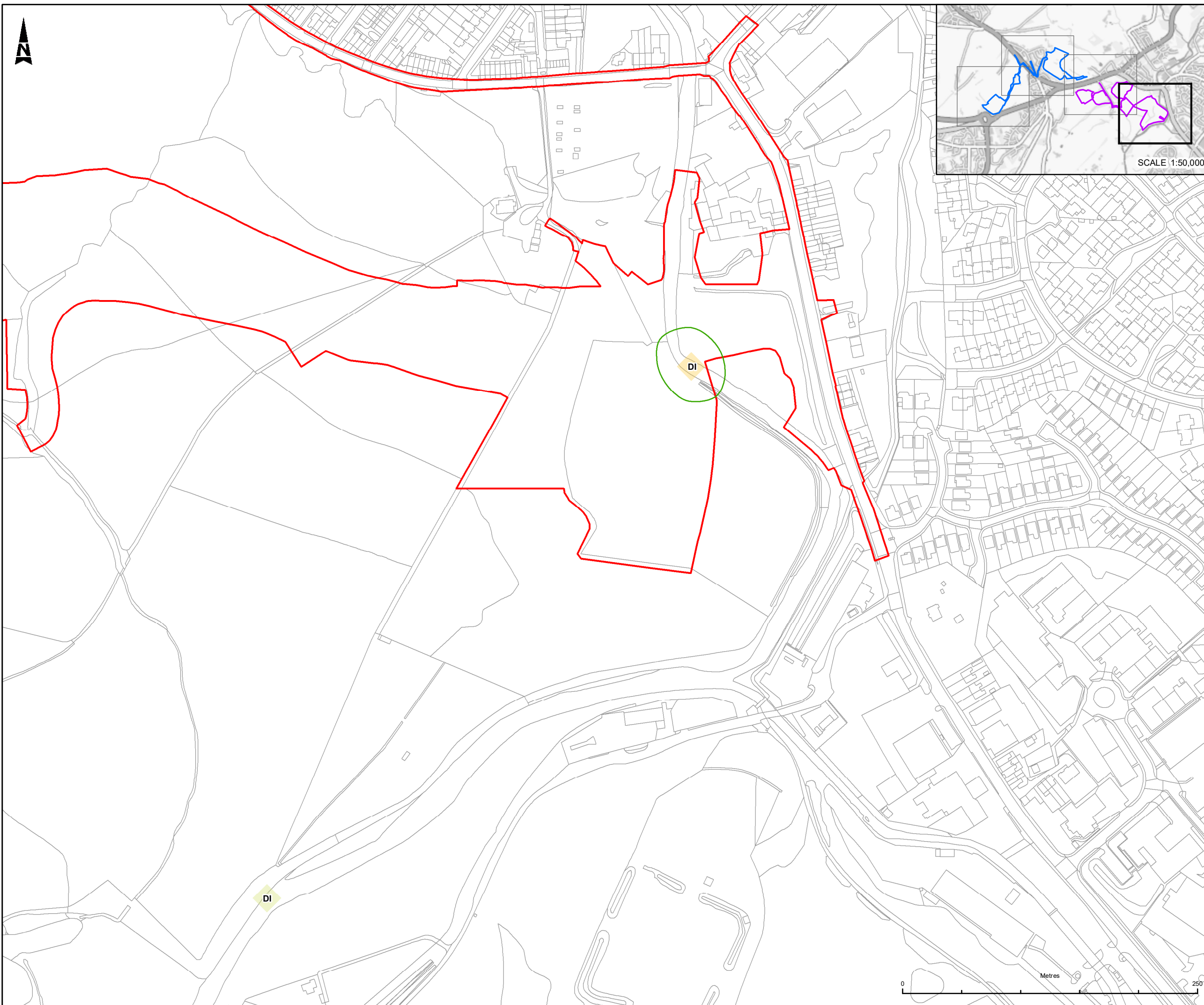
This map is reproduced from Ordnance Survey material with the permission of Ordnance Survey on behalf of the controller of Her Majesty's Stationery Office. © Crown Copyright. Unauthorised reproduction infringes Crown copyright and may lead to prosecution or civil proceedings.  
CLIENT NAME: Highways England LICENCE NUMBER: 100030649

Description			
Status	Revision	Issue Date	
Description			
Status	Revision	Issue Date	
Description			
Status	Revision	Issue Date	
Description DCO SUBMISSION			
Status	A4	Revision P01	Issue Date 14/06/21
Drawn	LA	Checked	RB
Reviewed	LY	Authorised	MR
Drawing Suitability			Status
DCO SUBMISSION			A4



Client			
<b>highways england</b>			
Scheme Name			
A57 LINK ROADS			
Drawing Title			
FIGURE 8.6 BREEDING BIRD SURVEY PLAN DIPPER PAGE 3 OF 4			
PINS Ref. No.			
TR010034/APP/6.4			
Drawing Number			
Scheme	Originator	Volume	
HE551473 - BBA - EGN -			
A57_AL_SCHEME - DR - LE -		060435	
Location	Type	Role	Number
Scale	1:3,000	Original Size	A3
Rev:			P01





- LEGEND**
- DEVELOPMENT CONSENT ORDER (DCO) BOUNDARY
  - NORTH TRANSECT
  - SOUTH TRANSECT
- BEHAVIOURS**
- DI** DIPPER RECORD
  - ALARM CALL
  - CALLING
  - fd** CARRYING FOOD
  - mat** CARRYING NEST MATERIAL
  - fam** FAMILY
  - \* OCCUPIED NEST
  - SINGING
- SITE VISIT**
- ◆ SITE VISIT 1
  - ◆ SITE VISIT 2
  - ◆ SITE VISIT 3
  - ◆ SITE VISIT 4
  - ◆ SITE VISIT 5
  - ◆ SITE VISIT 6
- BIRD LINK**
- FLIGHT DIRECTION
  - SAME INDIVIDUAL
  - DIFFERENT INDIVIDUALS
  - UNCERTAIN IF SAME OR DIFFERENT INDIVIDUALS
- TERRITORIES WITHIN 100M**
- CONFIRMED BREEDING
  - PROBABLE BREEDING
  - POSSIBLE BREEDING

This map is reproduced from Ordnance Survey material with the permission of Ordnance Survey on behalf of the controller of Her Majesty's Stationery Office. © Crown Copyright. Unauthorised reproduction offences Crown copyright and may lead to prosecution or civil proceedings.  
 CLIENT NAME: Highways England LICENCE NUMBER: 100030649

Description			
Status	Revision	Issue Date	
Description			
Status	Revision	Issue Date	
Description			
Status	Revision	Issue Date	
Description DCO SUBMISSION			
Status	A4	Revision P01	Issue Date 14/06/21
Drawn	Checked	Reviewed	Authorised
LA	RB	LY	MR
Drawing Suitability			Status
DCO SUBMISSION			A4

**highways england**

---

Scheme Name  
**A57 LINK ROADS**

---

Drawing Title  
**FIGURE 8.6  
BREEDING BIRD SURVEY PLAN  
DIPPER  
PAGE 4 OF 4**

---

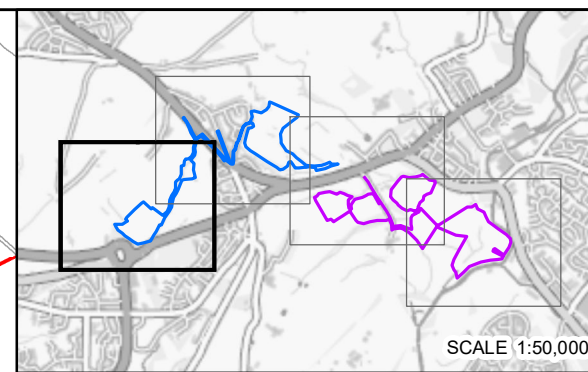
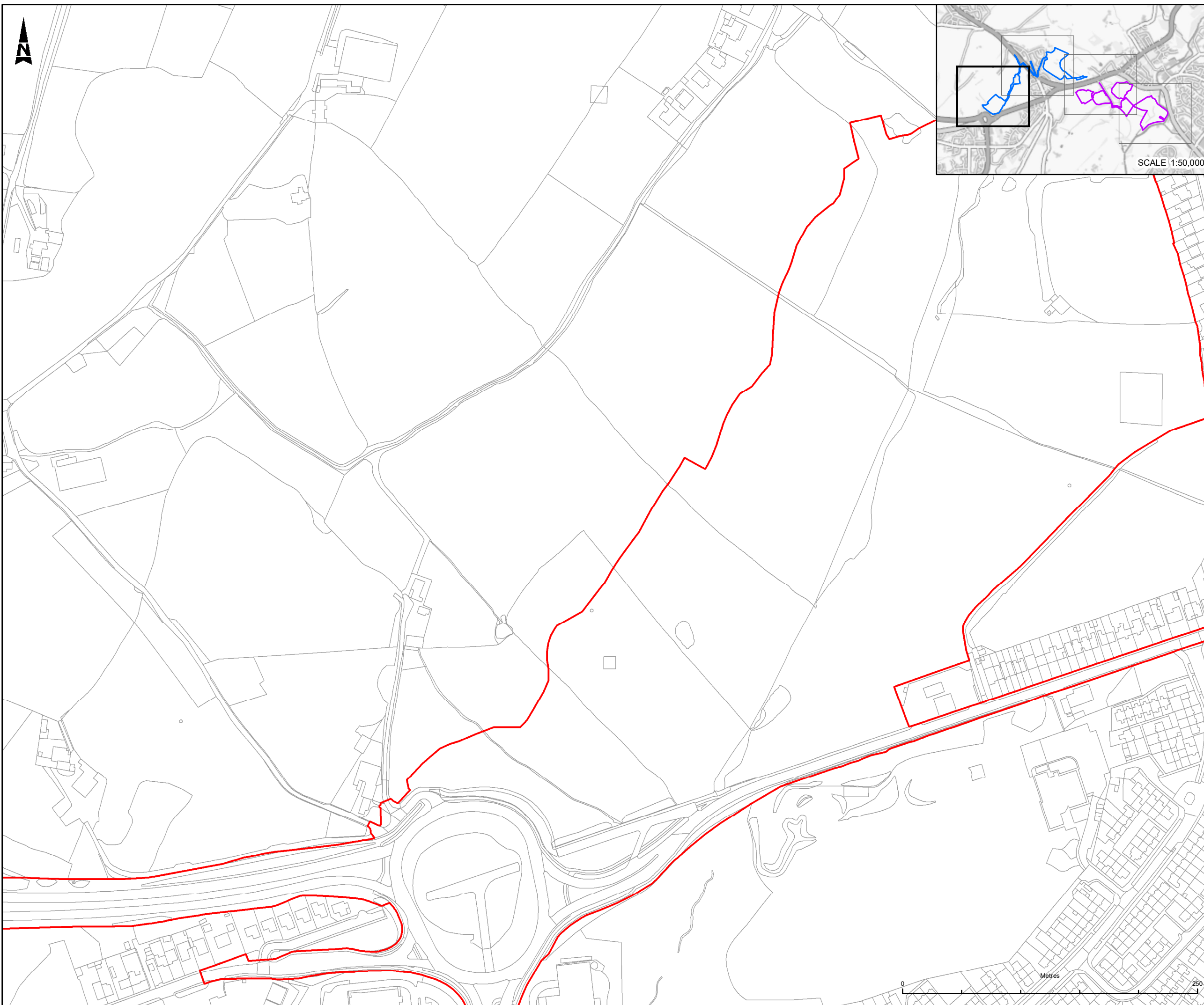
PINS Ref. No.  
**TR010034/APP/6.4**

---

Drawing Number	Originator	Volume
HE551473 - BBA - EGN -		
A57_AL_SCHEME - DR - LE -		060435
Location	Type	Role Number
Scale	Original Size	Rev
1:3,000	A3	P01







- LEGEND**
- DEVELOPMENT CONSENT ORDER (DCO) BOUNDARY
  - NORTH TRANSECT
  - SOUTH TRANSECT
- BEHAVIOURS**
- GD** GOOSANDER RECORD
  - ALARM CALL
  - CALLING
  - fd** CARRYING FOOD
  - mat** CARRYING NEST MATERIAL
  - fam** FAMILY
  - \* OCCUPIED NEST
  - SINGING
- SITE VISIT**
- ◆ SITE VISIT 1
  - ◆ SITE VISIT 2
  - ◆ SITE VISIT 3
  - ◆ SITE VISIT 4
  - ◆ SITE VISIT 5
  - ◆ SITE VISIT 6
- BIRD LINK**
- ➔ FLIGHT DIRECTION
  - SAME INDIVIDUAL
  - DIFFERENT INDIVIDUALS
  - UNCERTAIN IF SAME OR DIFFERENT INDIVIDUALS
- TERRITORIES WITHIN 100M**
- CONFIRMED BREEDING
  - PROBABLE BREEDING
  - POSSIBLE BREEDING

This map is reproduced from Ordnance Survey material with the permission of Ordnance Survey on behalf of the controller of Her Majesty's Stationery Office. © Crown Copyright. Unauthorised reproduction infringes Crown copyright and may lead to prosecution or civil proceedings.  
CLIENT NAME: Highways England LICENCE NUMBER: 100030649

Description			
Status	Revision	Issue Date	
Description			
Status	Revision	Issue Date	
Description			
Status	Revision	Issue Date	
Description DCO SUBMISSION			
Status	A4	Revision P01	Issue Date 14/06/21
Drawn	Checked	Reviewed	Authorised
LA	RB	LY	MR
Drawing Suitability			Status
DCO SUBMISSION			A4

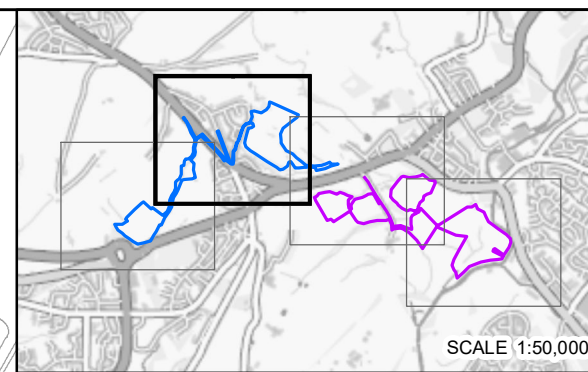
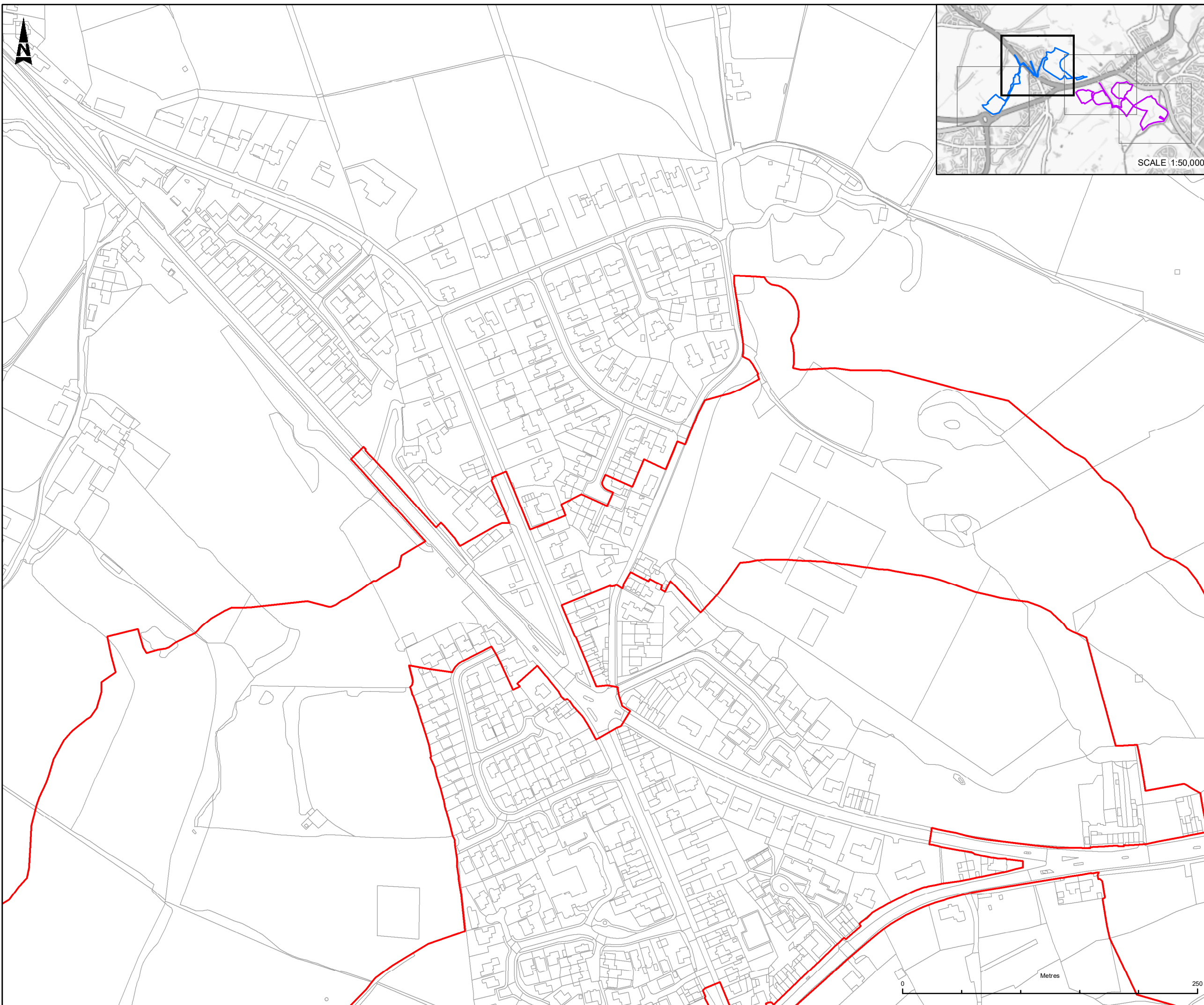
Scheme Name  
**A57 LINK ROADS**

Drawing Title  
**FIGURE 8.6  
BREEDING BIRD SURVEY PLAN  
GOOSANDER  
PAGE 1 OF 4**

PINS Ref. No.  
**TR010034/APP/6.4**

Drawing Number	Originator	Volume
HE551473 - BBA - EGN -		
A57_AL_SCHEME - DR - LE -		060435
Location	Type	Role
Scale	Original Size	Rev
1:3,000	A3	P01





- LEGEND**
- DEVELOPMENT CONSENT ORDER (DCO) BOUNDARY
  - NORTH TRANSECT
  - SOUTH TRANSECT
- BEHAVIOURS**
- GD** GOOSANDER RECORD
  - ALARM CALL
  - CALLING
  - fd** CARRYING FOOD
  - mat** CARRYING NEST MATERIAL
  - fam** FAMILY
  - \* OCCUPIED NEST
  - SINGING
- SITE VISIT**
- ◆ SITE VISIT 1
  - ◆ SITE VISIT 2
  - ◆ SITE VISIT 3
  - ◆ SITE VISIT 4
  - ◆ SITE VISIT 5
  - ◆ SITE VISIT 6
- BIRD LINK**
- FLIGHT DIRECTION
  - SAME INDIVIDUAL
  - DIFFERENT INDIVIDUALS
  - UNCERTAIN IF SAME OR DIFFERENT INDIVIDUALS
- TERRITORIES WITHIN 100M**
- CONFIRMED BREEDING
  - PROBABLE BREEDING
  - POSSIBLE BREEDING

This map is reproduced from Ordnance Survey material with the permission of Ordnance Survey on behalf of the controller of Her Majesty's Stationery Office. © Crown Copyright. Unauthorised reproduction infringes Crown copyright and may lead to prosecution or civil proceedings.  
CLIENT NAME: Highways England LICENCE NUMBER: 100030649

Description			
Status	Revision	Issue Date	
Description			
Status	Revision	Issue Date	
Description			
Status	Revision	Issue Date	
Description DCO SUBMISSION			
Status	A4	Revision P01	Issue Date 14/06/21
Drawn	Checked	Reviewed	Authorised
LA	RB	LY	MR
Drawing Suitability			Status
DCO SUBMISSION			A4

Client

Scheme Name  
**A57 LINK ROADS**

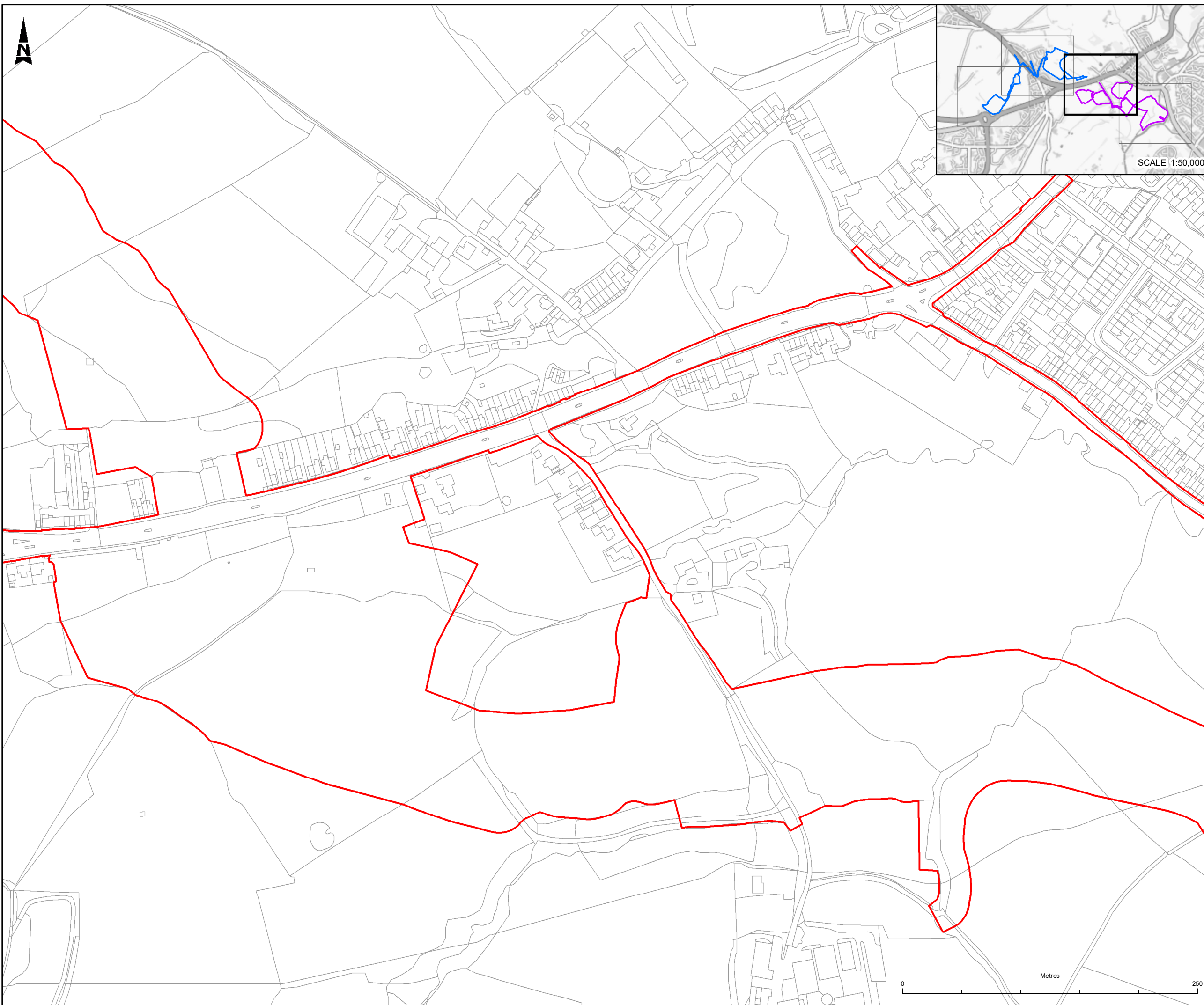
Drawing Title  
**FIGURE 8.6  
BREEDING BIRD SURVEY PLAN  
GOOSANDER  
PAGE 2 OF 4**

PINS Ref. No.  
**TR010034/APP/6.4**

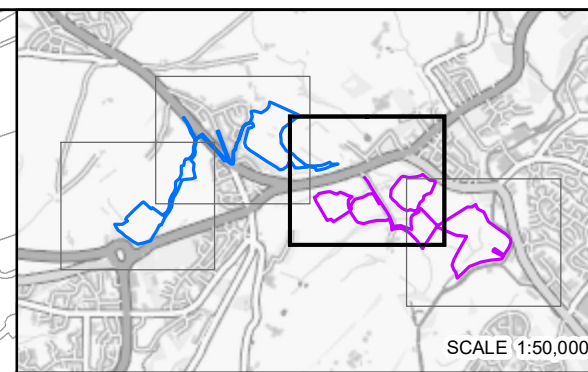
Drawing Number	Originator	Volume
HE551473 - BBA - EGN -		
A57_AL_SCHEME - DR - LE -		060435
Location	Type	Role Number
Scale	Original Size	Rev.
1:3,000	A3	P01







- LEGEND**
- DEVELOPMENT CONSENT ORDER (DCO) BOUNDARY
  - NORTH TRANSECT
  - SOUTH TRANSECT
- BEHAVIOURS**
- GD** GOOSANDER RECORD
  - ALARM CALL
  - CALLING
  - fd** CARRYING FOOD
  - mat** CARRYING NEST MATERIAL
  - fam** FAMILY
  - \* OCCUPIED NEST
  - SINGING
- SITE VISIT**
- ◆ SITE VISIT 1
  - ◆ SITE VISIT 2
  - ◆ SITE VISIT 3
  - ◆ SITE VISIT 4
  - ◆ SITE VISIT 5
  - ◆ SITE VISIT 6
- BIRD LINK**
- FLIGHT DIRECTION
  - SAME INDIVIDUAL
  - DIFFERENT INDIVIDUALS
  - UNCERTAIN IF SAME OR DIFFERENT INDIVIDUALS
- TERRITORIES WITHIN 100M**
- CONFIRMED BREEDING
  - PROBABLE BREEDING
  - POSSIBLE BREEDING



This map is reproduced from Ordnance Survey material with the permission of Ordnance Survey on behalf of the controller of Her Majesty's Stationery Office. © Crown Copyright. Unauthorised reproduction infringes Crown copyright and may lead to prosecution or civil proceedings.  
 CLIENT NAME: Highways England LICENCE NUMBER: 100030649

Description			
Status	Revision	Issue Date	
Description			
Status	Revision	Issue Date	
Description			
Status	Revision	Issue Date	
Description DCO SUBMISSION			
Status	A4	Revision P01	Issue Date 14/06/21
Drawn	LA	Checked	RB
Reviewed	LY	Authorised	MR
Drawing Suitability			Status
DCO SUBMISSION			A4

**Client**

**Scheme Name**

A57 LINK ROADS

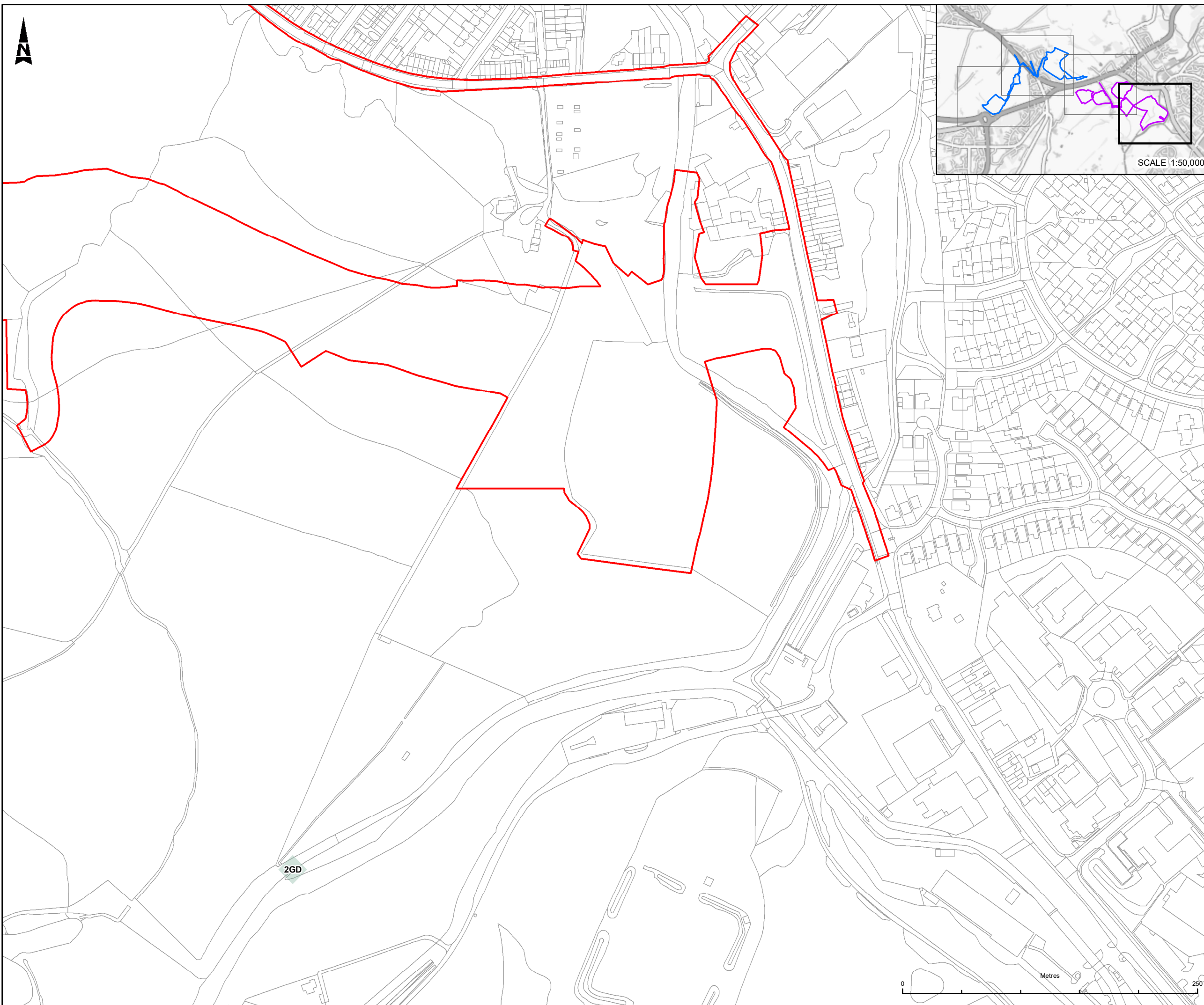
**Drawing Title**

FIGURE 8.6  
BREEDING BIRD SURVEY PLAN  
GOOSANDER  
PAGE 3 OF 4

**PINS Ref. No.**

TR010034/APP/6.4

<b>Drawing Number</b>	<b>Originator</b>	<b>Volume</b>
HE551473 - BBA - EGN -		
<b>Location</b>	<b>Type</b>	<b>Role</b>
A57_AL_SCHEME - DR - LE -		
<b>Scale</b>	<b>Original Size</b>	<b>Rev</b>
1:3,000	A3	P01



- LEGEND**
- DEVELOPMENT CONSENT ORDER (DCO) BOUNDARY
  - NORTH TRANSECT
  - SOUTH TRANSECT
- BEHAVIOURS**
- GD** GOOSANDER RECORD
  - ALARM CALL
  - CALLING
  - fd** CARRYING FOOD
  - mat** CARRYING NEST MATERIAL
  - fam** FAMILY
  - \* OCCUPIED NEST
  - SINGING
- SITE VISIT**
- ◆ SITE VISIT 1
  - ◆ SITE VISIT 2
  - ◆ SITE VISIT 3
  - ◆ SITE VISIT 4
  - ◆ SITE VISIT 5
  - ◆ SITE VISIT 6
- BIRD LINK**
- FLIGHT DIRECTION
  - SAME INDIVIDUAL
  - DIFFERENT INDIVIDUALS
  - UNCERTAIN IF SAME OR DIFFERENT INDIVIDUALS
- TERRITORIES WITHIN 100M**
- CONFIRMED BREEDING
  - PROBABLE BREEDING
  - POSSIBLE BREEDING

This map is reproduced from Ordnance Survey material with the permission of Ordnance Survey on behalf of the controller of Her Majesty's Stationery Office. © Crown Copyright. Unauthorised reproduction infringes Crown copyright and may lead to prosecution or civil proceedings.  
 CLIENT NAME: Highways England LICENCE NUMBER: 100030649

Description			
Status	Revision	Issue Date	
Description			
Status	Revision	Issue Date	
Description			
Status	Revision	Issue Date	
Description DCO SUBMISSION			
Status	A4	Revision P01	Issue Date 14/06/21
Drawn	Checked	Reviewed	Authorised
LA	RB	LY	MR
Drawing Suitability			Status
DCO SUBMISSION			A4

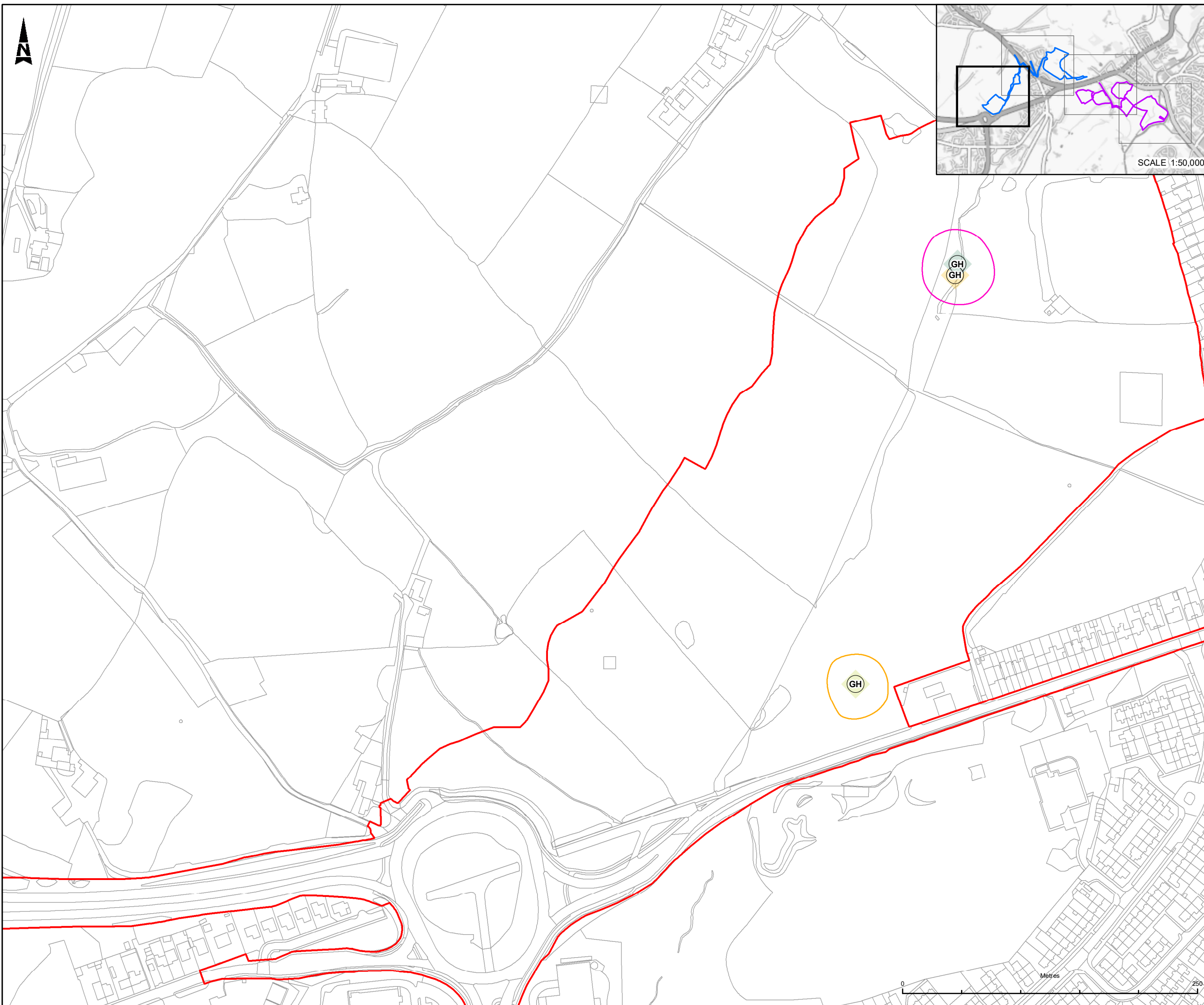
Scheme Name  
**A57 LINK ROADS**

Drawing Title  
**FIGURE 8.6  
BREEDING BIRD SURVEY PLAN  
GOOSANDER  
PAGE 4 OF 4**

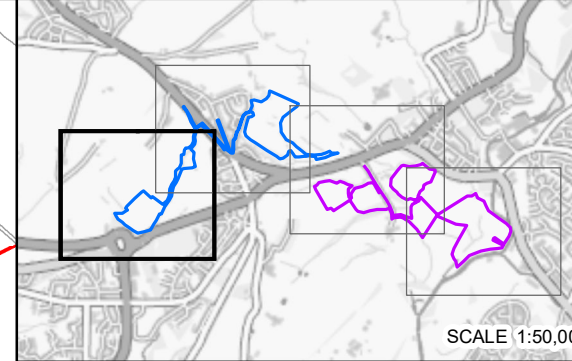
PINS Ref. No.  
**TR010034/APP/6.4**

Drawing Number	Originator	Volume
HE551473	BBA - EGN -	
Location	Type	Number
A57_AL_SCHEME - DR - LE -		060435
Scale	Original Size	Rev
1:3,000	A3	P01





- LEGEND**
- DEVELOPMENT CONSENT ORDER (DCO) BOUNDARY
  - NORTH TRANSECT
  - SOUTH TRANSECT
- BEHAVIOURS**
- GH** GRASSHOPPER WARBLER RECORD
  - =** ALARM CALL
  - CALLING
  - fd** CARRYING FOOD
  - mat** CARRYING NEST MATERIAL
  - fam** FAMILY
  - \*** OCCUPIED NEST
  - SINGING
- SITE VISIT**
- ◆ SITE VISIT 1
  - ◆ SITE VISIT 2
  - ◆ SITE VISIT 3
  - ◆ SITE VISIT 4
  - ◆ SITE VISIT 5
  - ◆ SITE VISIT 6
- BIRD LINK**
- FLIGHT DIRECTION
  - SAME INDIVIDUAL
  - DIFFERENT INDIVIDUALS
  - UNCERTAIN IF SAME OR DIFFERENT INDIVIDUALS
- TERRITORIES WITHIN 100M**
- CONFIRMED BREEDING
  - PROBABLE BREEDING
  - POSSIBLE BREEDING



This map is reproduced from Ordnance Survey material with the permission of Ordnance Survey on behalf of the controller of Her Majesty's Stationery Office. © Crown Copyright. Unauthorised reproduction infringes Crown copyright and may lead to prosecution or civil proceedings.  
 CLIENT NAME: Highways England LICENCE NUMBER: 100030649

Description			
Status	Revision	Issue Date	
Description			
Status	Revision	Issue Date	
Description			
Status	Revision	Issue Date	
Description DCO SUBMISSION			
Status	A4	Revision P01	Issue Date 14/06/21
Drawn	Checked	Reviewed	Authorised
LA	RB	LY	MR
Drawing Suitability			Status
DCO SUBMISSION			A4

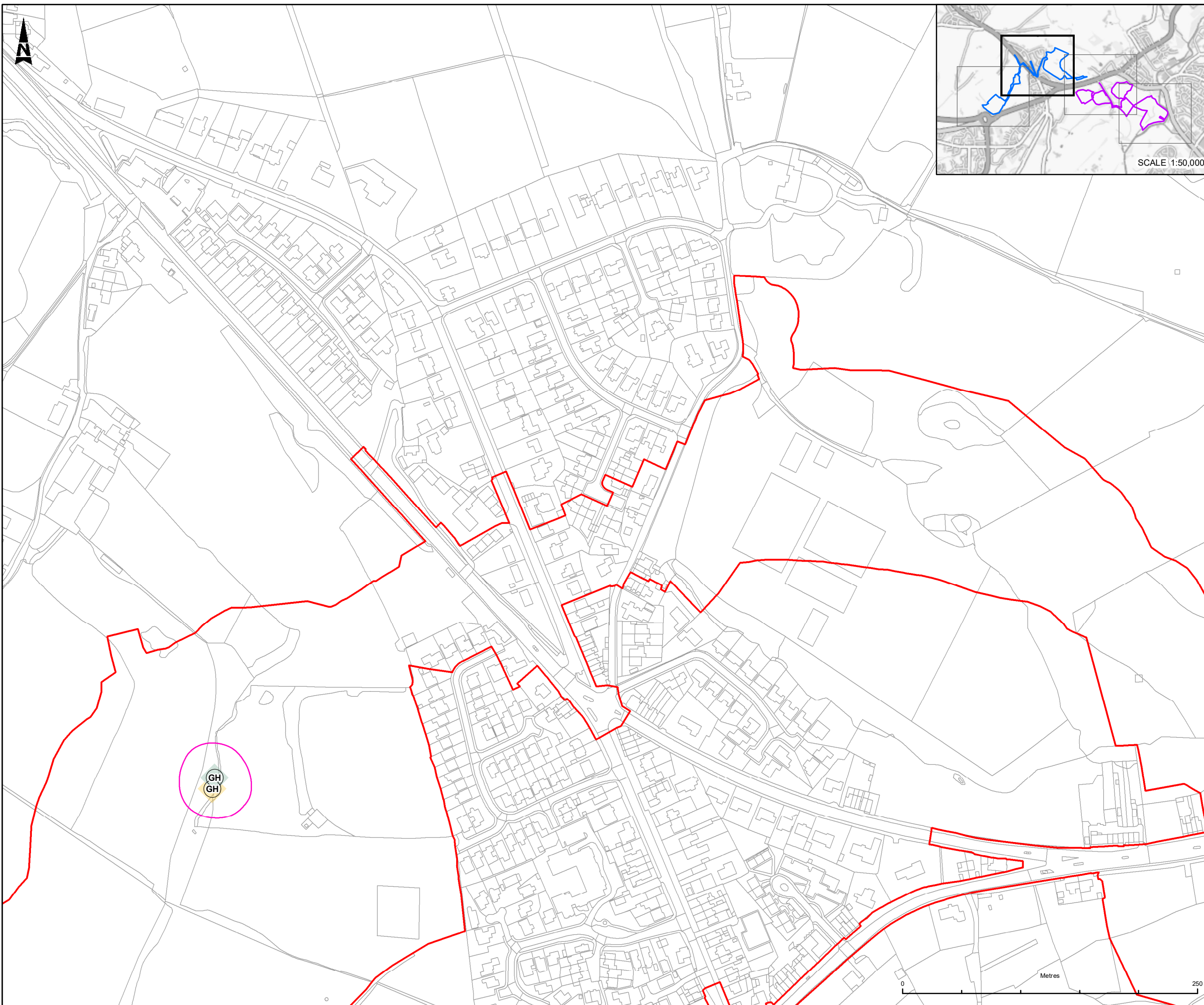
Client

Scheme Name  
A57 LINK ROADS

Drawing Title  
FIGURE 8.6  
BREEDING BIRD SURVEY PLAN  
GRASSHOPPER WARBLER  
PAGE 1 OF 4

PINS Ref. No.  
TR010034/APP/6.4

Drawing Number	Originator	Volume
HE551473 - BBA - EGN -		
A57_AL_SCHEME - DR - LE -		060435
Location	Type	Role
		Number
Scale	Original Size	Rev
1:3,000	A3	P01



**LEGEND**

- DEVELOPMENT CONSENT ORDER (DCO) BOUNDARY
- NORTH TRANSECT
- SOUTH TRANSECT

**BEHAVIOURS**

- GH** GRASSHOPPER WARBLER RECORD
- ALARM CALL
- CALLING
- fd** CARRYING FOOD
- mat** CARRYING NEST MATERIAL
- fam** FAMILY
- \* OCCUPIED NEST
- SINGING

**SITE VISIT**

- ◆ SITE VISIT 1
- ◆ SITE VISIT 2
- ◆ SITE VISIT 3
- ◆ SITE VISIT 4
- ◆ SITE VISIT 5
- ◆ SITE VISIT 6

**BIRD LINK**

- FLIGHT DIRECTION
- SAME INDIVIDUAL
- DIFFERENT INDIVIDUALS
- UNCERTAIN IF SAME OR DIFFERENT INDIVIDUALS

**TERRITORIES WITHIN 100M**

- CONFIRMED BREEDING
- PROBABLE BREEDING
- POSSIBLE BREEDING

This map is reproduced from Ordnance Survey material with the permission of Ordnance Survey on behalf of the controller of Her Majesty's Stationery Office. © Crown Copyright. Unauthorised reproduction infringes Crown copyright and may lead to prosecution or civil proceedings.  
CLIENT NAME: Highways England LICENCE NUMBER: 100030649

Description			
Status	Revision	Issue Date	
Description			
Status	Revision	Issue Date	
Description			
Status	Revision	Issue Date	
Description DCO SUBMISSION			
Status	A4	Revision P01	Issue Date 14/06/21
Drawn	LA	Checked	RB
Reviewed	LY	Authorised	MR
Drawing Suitability			Status
DCO SUBMISSION			A4

**Client**

**Scheme Name**

A57 LINK ROADS

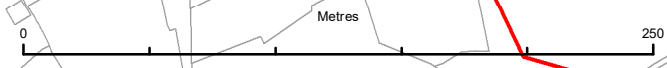
**Drawing Title**

FIGURE 8.6  
BREEDING BIRD SURVEY PLAN  
GRASSHOPPER WARBLER  
PAGE 2 OF 4

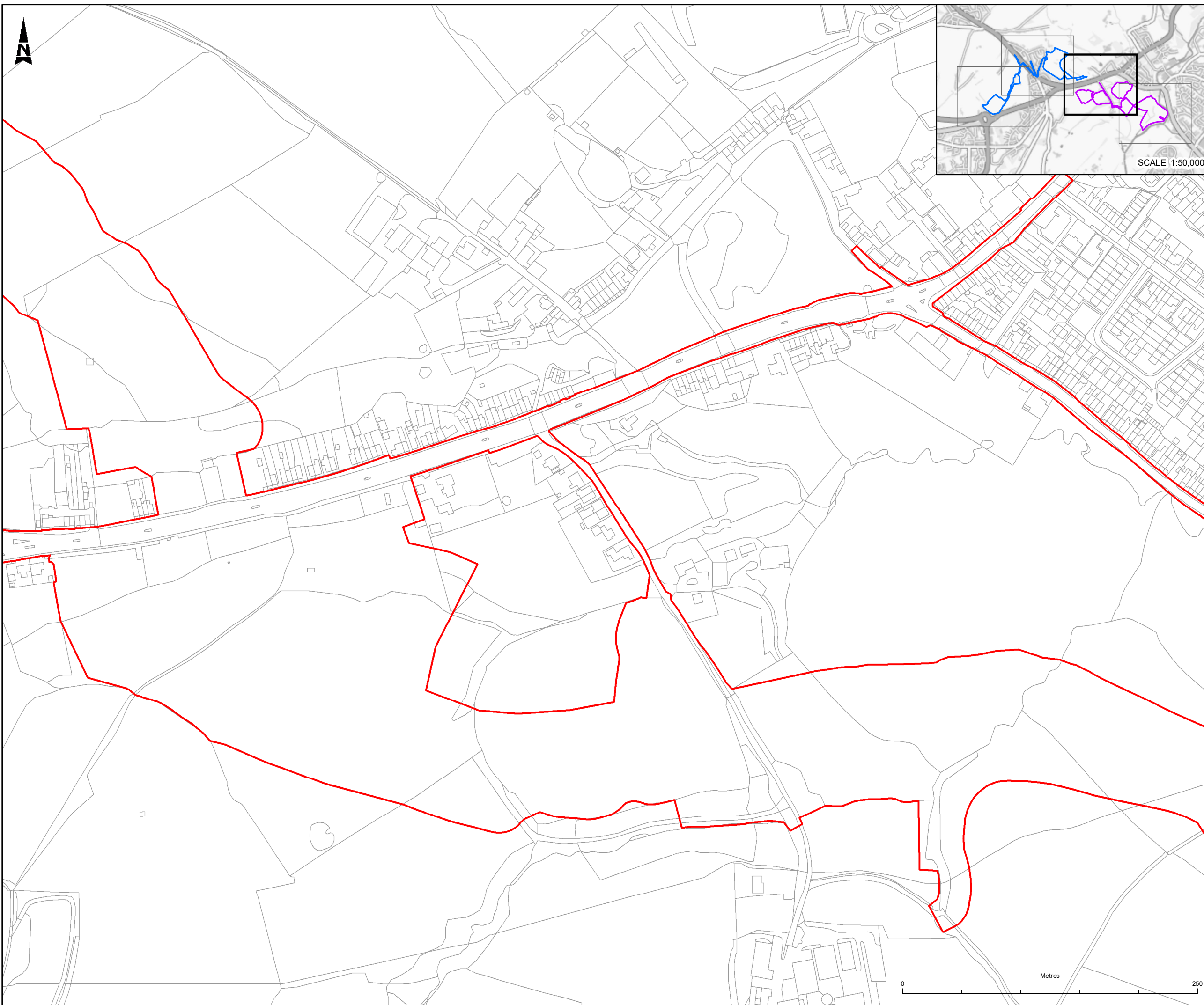
**PINS Ref. No.**

TR010034/APP/6.4

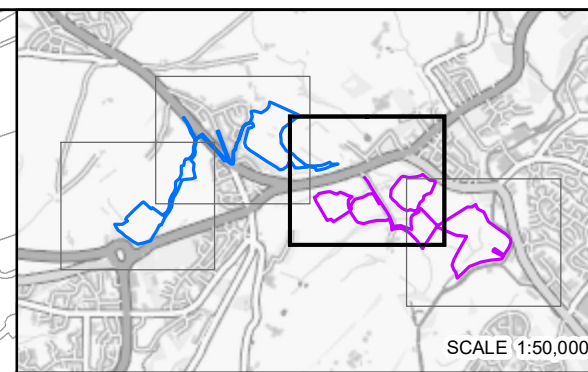
<b>Drawing Number</b>	<b>Originator</b>	<b>Volume</b>
HE551473 - BBA - EGN -		
<b>Location</b>	<b>Type</b>	<b>Role</b>
A57_AL_SCHEME - DR - LE -		
<b>Scale</b>	<b>Original Size</b>	<b>Rev.</b>
1:3,000	A3	P01







- LEGEND**
- DEVELOPMENT CONSENT ORDER (DCO) BOUNDARY
  - NORTH TRANSECT
  - SOUTH TRANSECT
- BEHAVIOURS**
- GH** GRASSHOPPER WARBLER RECORD
  - =** ALARM CALL
  - CALLING
  - fd** CARRYING FOOD
  - mat** CARRYING NEST MATERIAL
  - fam** FAMILY
  - \*** OCCUPIED NEST
  - SINGING
- SITE VISIT**
- ◆ SITE VISIT 1
  - ◆ SITE VISIT 2
  - ◆ SITE VISIT 3
  - ◆ SITE VISIT 4
  - ◆ SITE VISIT 5
  - ◆ SITE VISIT 6
- BIRD LINK**
- ➔ FLIGHT DIRECTION
  - SAME INDIVIDUAL
  - - - DIFFERENT INDIVIDUALS
  - UNCERTAIN IF SAME OR DIFFERENT INDIVIDUALS
- TERRITORIES WITHIN 100M**
- CONFIRMED BREEDING
  - PROBABLE BREEDING
  - POSSIBLE BREEDING



This map is reproduced from Ordnance Survey material with the permission of Ordnance Survey on behalf of the controller of Her Majesty's Stationery Office. © Crown Copyright. Unauthorised reproduction infringes Crown copyright and may lead to prosecution or civil proceedings.  
 CLIENT NAME: Highways England LICENCE NUMBER: 100030649

Description			
Status	Revision	Issue Date	
Description			
Status	Revision	Issue Date	
Description			
Status	Revision	Issue Date	
Description DCO SUBMISSION			
Status	A4	Revision P01	Issue Date 14/06/21
Drawn	LA	Checked	RB
Reviewed	LY	Authorised	MR
Drawing Suitability	Status		
DCO SUBMISSION			A4

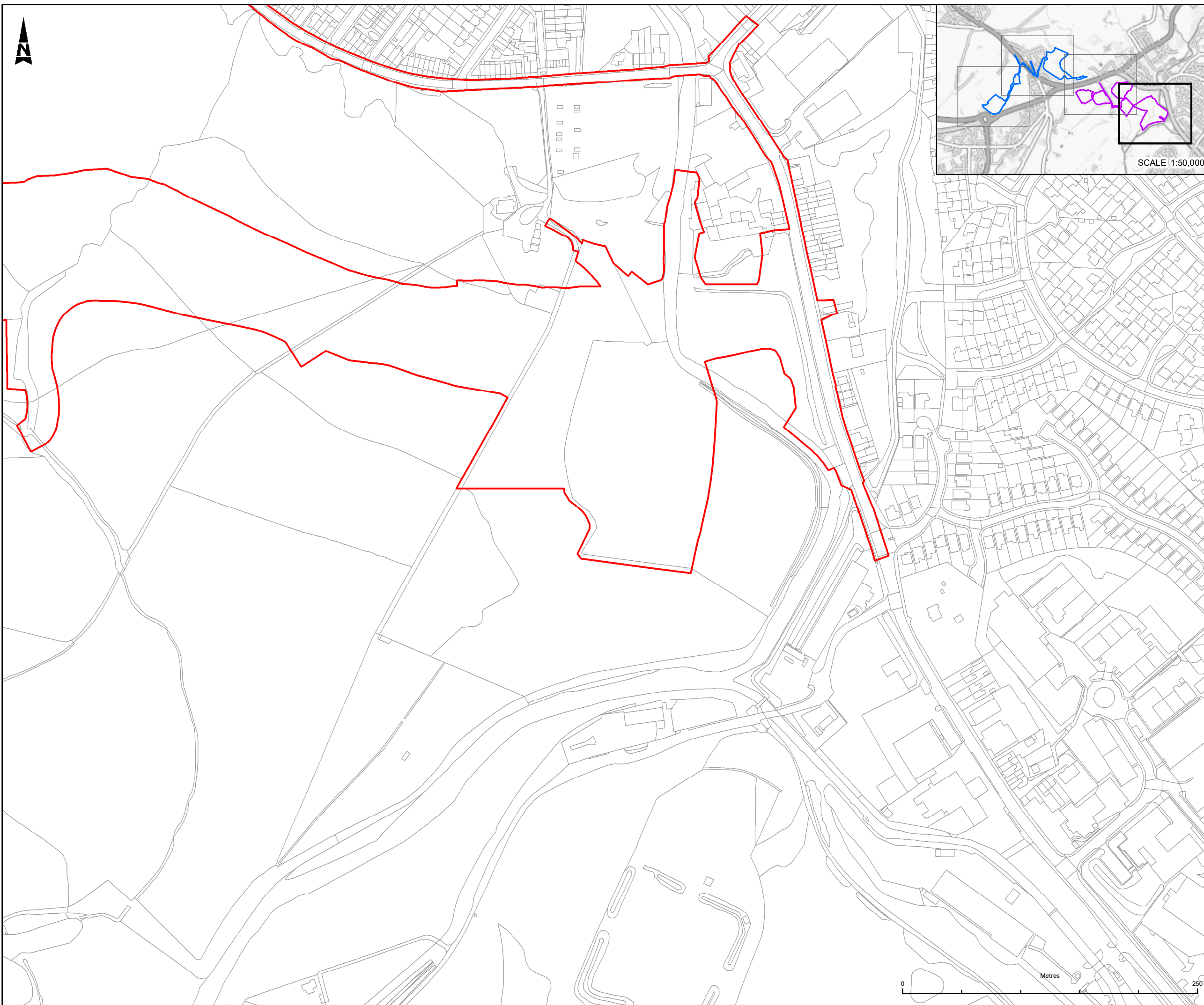
Client 

Scheme Name  
A57 LINK ROADS

Drawing Title  
FIGURE 8.6  
BREEDING BIRD SURVEY PLAN  
GRASSHOPPER WARBLER  
PAGE 3 OF 4

PINS Ref. No.  
TR010034/APP/6.4

Drawing Number	Originator	Volume
HE551473 - BBA - EGN -		
A57_AL_SCHEME - DR - LE -		060435
Location	Type	Role
		Number
Scale	Original Size	Rev
1:3,000	A3	P01



**LEGEND**

- DEVELOPMENT CONSENT ORDER (DCO) BOUNDARY
- NORTH TRANSECT
- SOUTH TRANSECT

**BEHAVIOURS**

- GH** GRASSHOPPER WARBLER RECORD
- ALARM CALL
- CALLING
- fd** CARRYING FOOD
- mat** CARRYING NEST MATERIAL
- fam** FAMILY
- \* OCCUPIED NEST
- SINGING

**SITE VISIT**

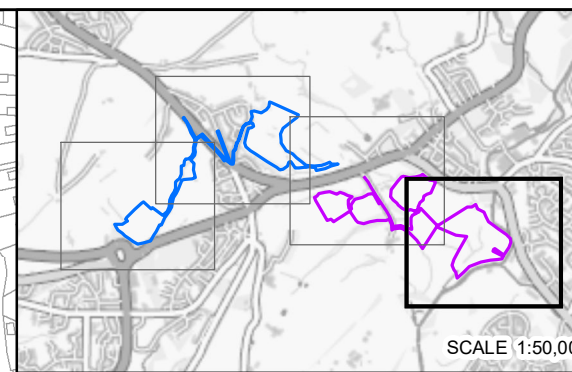
- ◆ SITE VISIT 1
- ◆ SITE VISIT 2
- ◆ SITE VISIT 3
- ◆ SITE VISIT 4
- ◆ SITE VISIT 5
- ◆ SITE VISIT 6

**BIRD LINK**

- FLIGHT DIRECTION
- SAME INDIVIDUAL
- DIFFERENT INDIVIDUALS
- UNCERTAIN IF SAME OR DIFFERENT INDIVIDUALS

**TERRITORIES WITHIN 100M**

- CONFIRMED BREEDING
- PROBABLE BREEDING
- POSSIBLE BREEDING



This map is reproduced from Ordnance Survey material with the permission of Ordnance Survey on behalf of the controller of Her Majesty's Stationery Office. © Crown Copyright. Unauthorised reproduction infringes Crown copyright and may lead to prosecution or civil proceedings.  
 CLIENT NAME: Highways England LICENCE NUMBER: 100030649

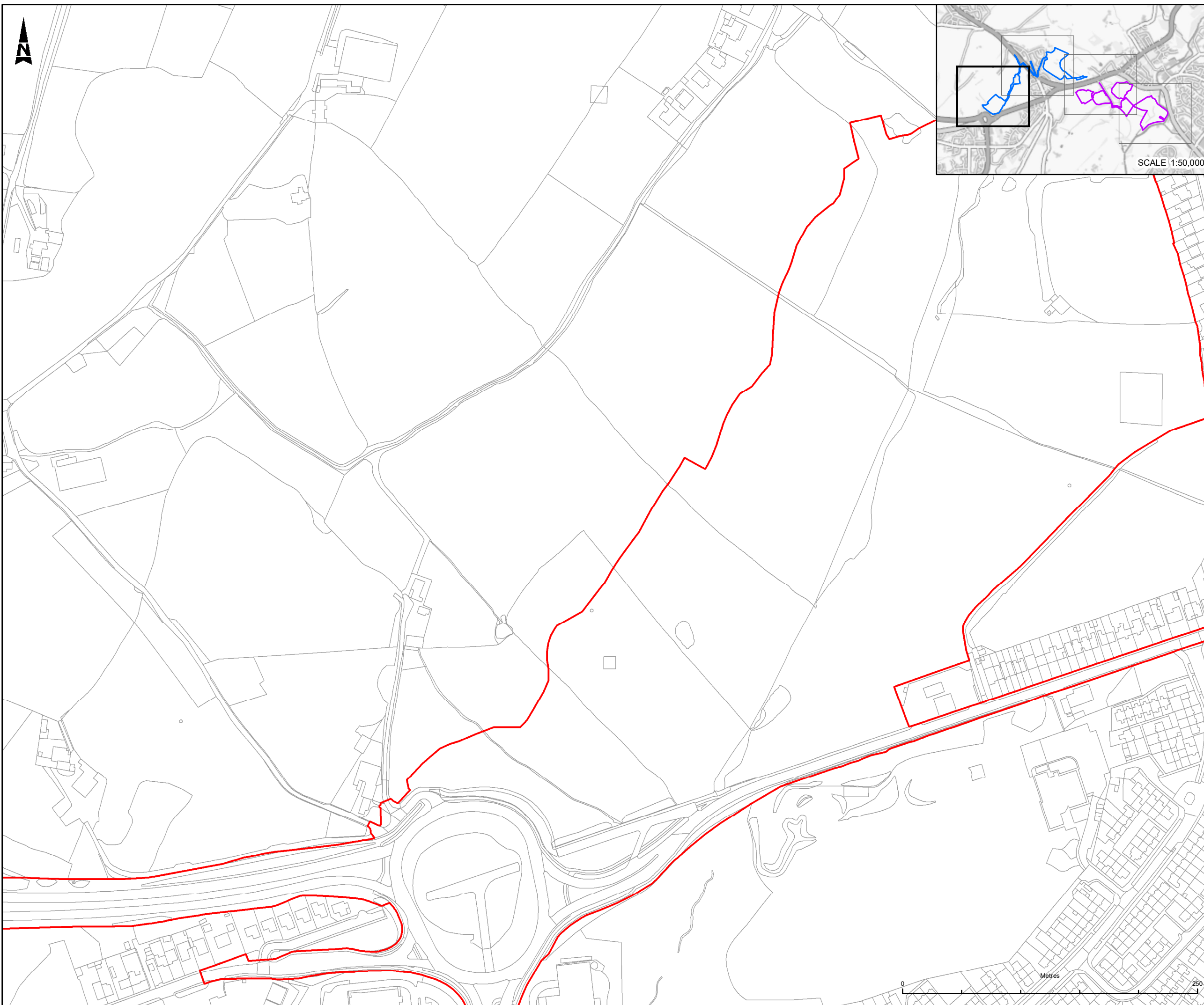
Description			
Status	Revision	Issue Date	
Description			
Status	Revision	Issue Date	
Description			
Status	Revision	Issue Date	
Description DCO SUBMISSION			
Status	A4	Revision P01	Issue Date 14/06/21
Drawn	Checked	Reviewed	Authorised
LA	RB	LY	MR
Drawing Suitability			Status
DCO SUBMISSION			A4



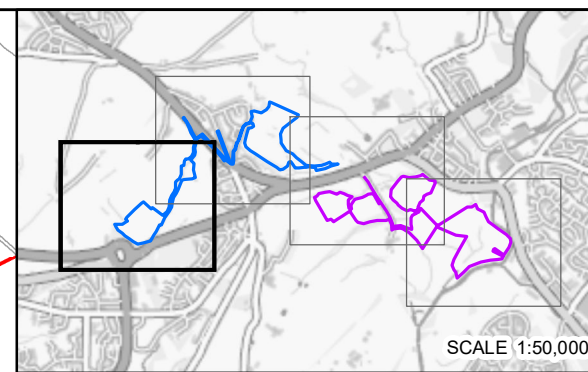
Client			
<b>highways england</b>			
Scheme Name			
A57 LINK ROADS			
Drawing Title			
FIGURE 8.6 BREEDING BIRD SURVEY PLAN GRASSHOPPER WARBLER PAGE 4 OF 4			
PINS Ref. No.			
TR010034/APP/6.4			
Drawing Number			
Scheme	Originator	Volume	
HE551473	BBA	EGN	
Location	Type	Role	Number
A57_AL_SCHEME	DR	LE	060435
Scale	1:3,000	Original Size	A3
Rev:			P01







- LEGEND**
- DEVELOPMENT CONSENT ORDER (DCO) BOUNDARY
  - NORTH TRANSECT
  - SOUTH TRANSECT
- BEHAVIOURS**
- GL** GREY WAGTAIL RECORD
  - =** ALARM CALL
  - CALLING
  - fd** CARRYING FOOD
  - mat** CARRYING NEST MATERIAL
  - fam** FAMILY
  - \*** OCCUPIED NEST
  - SINGING
- SITE VISIT**
- ◆ SITE VISIT 1
  - ◆ SITE VISIT 2
  - ◆ SITE VISIT 3
  - ◆ SITE VISIT 4
  - ◆ SITE VISIT 5
  - ◆ SITE VISIT 6
- BIRD LINK**
- ➔ FLIGHT DIRECTION
  - SAME INDIVIDUAL
  - DIFFERENT INDIVIDUALS
  - UNCERTAIN IF SAME OR DIFFERENT INDIVIDUALS
- TERRITORIES WITHIN 100M**
- CONFIRMED BREEDING
  - PROBABLE BREEDING
  - POSSIBLE BREEDING



This map is reproduced from Ordnance Survey material with the permission of Ordnance Survey on behalf of the controller of Her Majesty's Stationery Office. © Crown Copyright. Unauthorised reproduction infringes Crown copyright and may lead to prosecution or civil proceedings.  
 CLIENT NAME: Highways England LICENCE NUMBER: 100030649

Description			
Status	Revision	Issue Date	
Description			
Status	Revision	Issue Date	
Description			
Status	Revision	Issue Date	
Description DCO SUBMISSION			
Status	A4	Revision P01	Issue Date 14/06/21
Drawn	Checked	Reviewed	Authorised
LA	RB	LY	MR
Drawing Suitability			Status
DCO SUBMISSION			A4

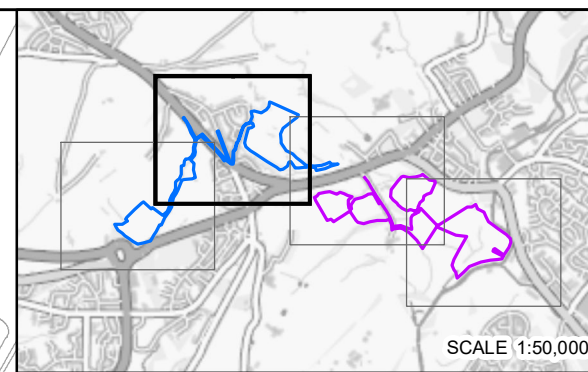
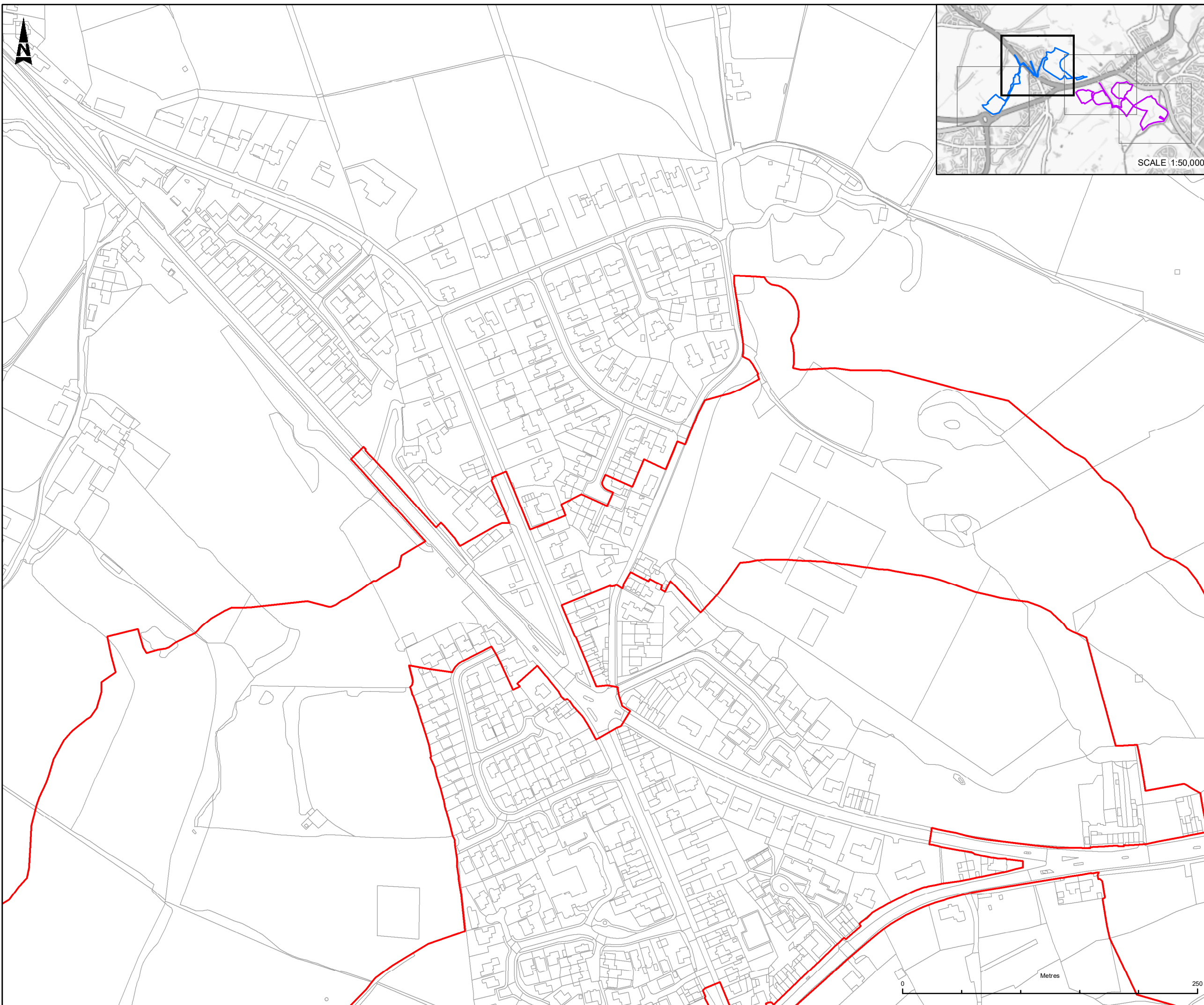
Scheme Name  
**A57 LINK ROADS**

Drawing Title  
**FIGURE 8.6  
BREEDING BIRD SURVEY PLAN  
GREY WAGTAIL  
PAGE 1 OF 4**

PINS Ref. No.  
**TR010034/APP/6.4**

Drawing Number	Originator	Volume
HE551473 - BBA - EGN -		
A57_AL_SCHEME - DR - LE -		
Location	Type	Role
Scale	Original Size	Rev
1:3,000	A3	P01





- LEGEND**
- DEVELOPMENT CONSENT ORDER (DCO) BOUNDARY
  - NORTH TRANSECT
  - SOUTH TRANSECT
- BEHAVIOURS**
- GL** GREY WAGTAIL RECORD
  - ALARM CALL
  - CALLING
  - fd** CARRYING FOOD
  - mat** CARRYING NEST MATERIAL
  - fam** FAMILY
  - \* OCCUPIED NEST
  - SINGING
- SITE VISIT**
- ◆ SITE VISIT 1
  - ◆ SITE VISIT 2
  - ◆ SITE VISIT 3
  - ◆ SITE VISIT 4
  - ◆ SITE VISIT 5
  - ◆ SITE VISIT 6
- BIRD LINK**
- FLIGHT DIRECTION
  - SAME INDIVIDUAL
  - DIFFERENT INDIVIDUALS
  - UNCERTAIN IF SAME OR DIFFERENT INDIVIDUALS
- TERRITORIES WITHIN 100M**
- CONFIRMED BREEDING
  - PROBABLE BREEDING
  - POSSIBLE BREEDING

This map is reproduced from Ordnance Survey material with the permission of Ordnance Survey on behalf of the controller of Her Majesty's Stationery Office. © Crown Copyright. Unauthorised reproduction infringes Crown copyright and may lead to prosecution or civil proceedings.  
 CLIENT NAME: Highways England LICENCE NUMBER: 100030649

Description			
Status	Revision	Issue Date	
Description			
Status	Revision	Issue Date	
Description			
Status	Revision	Issue Date	
Description DCO SUBMISSION			
Status	A4	Revision P01	Issue Date 14/06/21
Drawn	LA	Checked	RB
Reviewed	LY	Authorised	MR
Drawing Suitability			Status
DCO SUBMISSION			A4

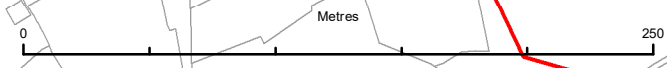
Client

Scheme Name  
A57 LINK ROADS

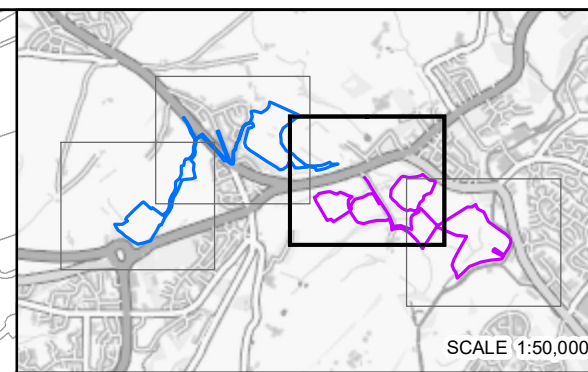
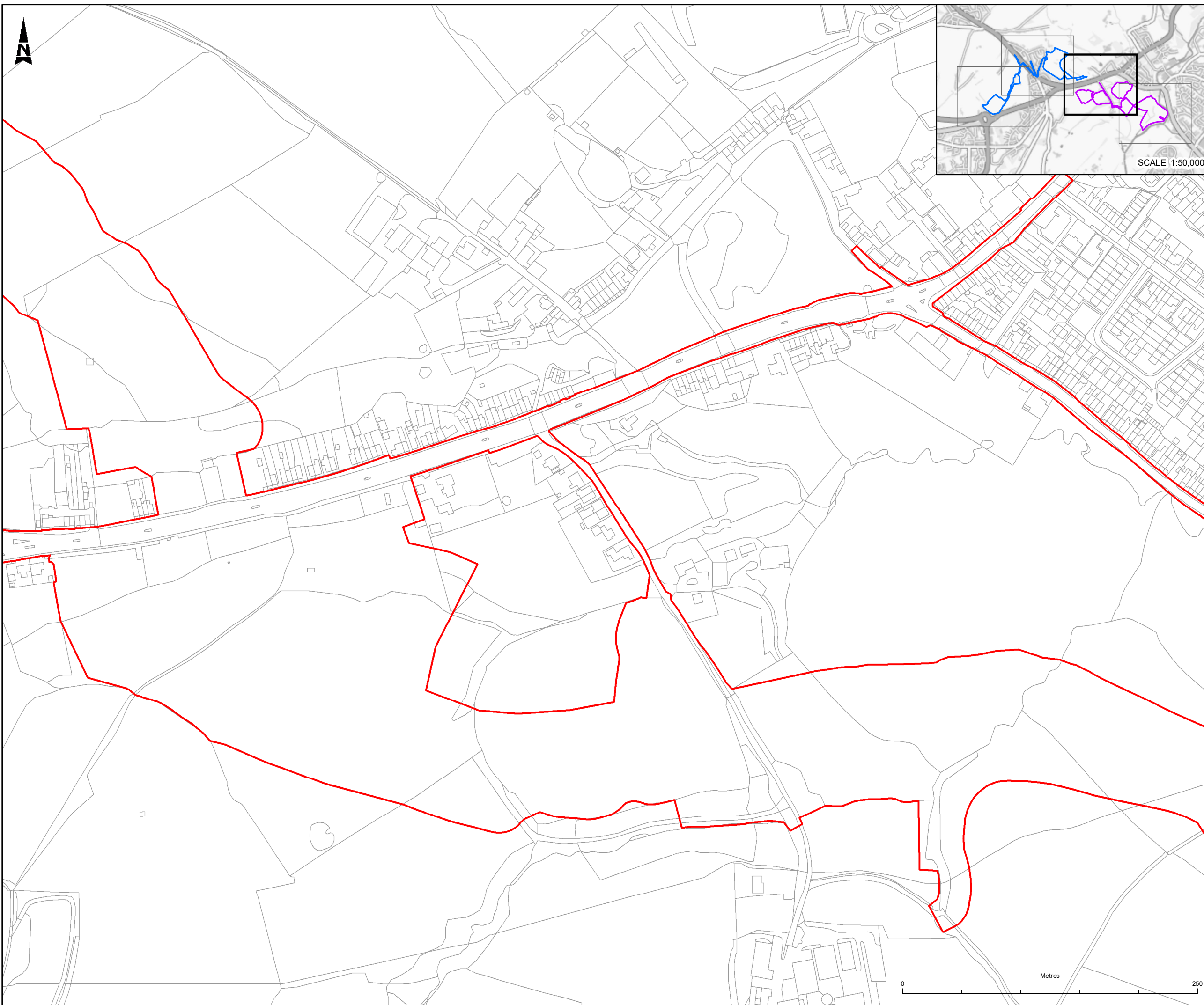
Drawing Title  
FIGURE 8.6  
BREEDING BIRD SURVEY PLAN  
GREY WAGTAIL  
PAGE 2 OF 4

PINS Ref. No.  
TR010034/APP/6.4

Drawing Number	Originator	Volume
HE551473	BBA	EGN
A57_AL_SCHEME	DR	LE
Location	Type	Role
		Number
Scale	Original Size	Rev
1:3,000	A3	P01







- LEGEND**
- DEVELOPMENT CONSENT ORDER (DCO) BOUNDARY
  - NORTH TRANSECT
  - SOUTH TRANSECT
- BEHAVIOURS**
- GL** GREY WAGTAIL RECORD
  - ALARM CALL
  - CALLING
  - fd** CARRYING FOOD
  - mat** CARRYING NEST MATERIAL
  - fam** FAMILY
  - \* OCCUPIED NEST
  - SINGING
- SITE VISIT**
- ◆ SITE VISIT 1
  - ◆ SITE VISIT 2
  - ◆ SITE VISIT 3
  - ◆ SITE VISIT 4
  - ◆ SITE VISIT 5
  - ◆ SITE VISIT 6
- BIRD LINK**
- FLIGHT DIRECTION
  - SAME INDIVIDUAL
  - DIFFERENT INDIVIDUALS
  - UNCERTAIN IF SAME OR DIFFERENT INDIVIDUALS
- TERRITORIES WITHIN 100M**
- CONFIRMED BREEDING
  - PROBABLE BREEDING
  - POSSIBLE BREEDING

This map is reproduced from Ordnance Survey material with the permission of Ordnance Survey on behalf of the controller of Her Majesty's Stationery Office. © Crown Copyright. Unauthorised reproduction infringes Crown copyright and may lead to prosecution or civil proceedings.  
CLIENT NAME: Highways England LICENCE NUMBER: 100030649

Description			
Status	Revision	Issue Date	
Description			
Status	Revision	Issue Date	
Description			
Status	Revision	Issue Date	
Description DCO SUBMISSION			
Status	A4	Revision P01	Issue Date 14/06/21
Drawn	LA	Checked	RB
Reviewed	LY	Authorised	MR
Drawing Suitability	DCO SUBMISSION		Status A4



Client	<b>highways england</b>		
Scheme Name	A57 LINK ROADS		
Drawing Title	FIGURE 8.6 BREEDING BIRD SURVEY PLAN GREY WAGTAIL PAGE 3 OF 4		
PINS Ref. No.	TR010034/APP/6.4		
Drawing Number	Originator	Volume	
Scheme	HE551473 - BBA - EGN -		
Location	A57_AL_SCHEME - DR - LE -	060435	
Scale	1:3,000	Original Size	A3
Rev:			P01

